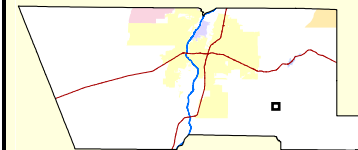
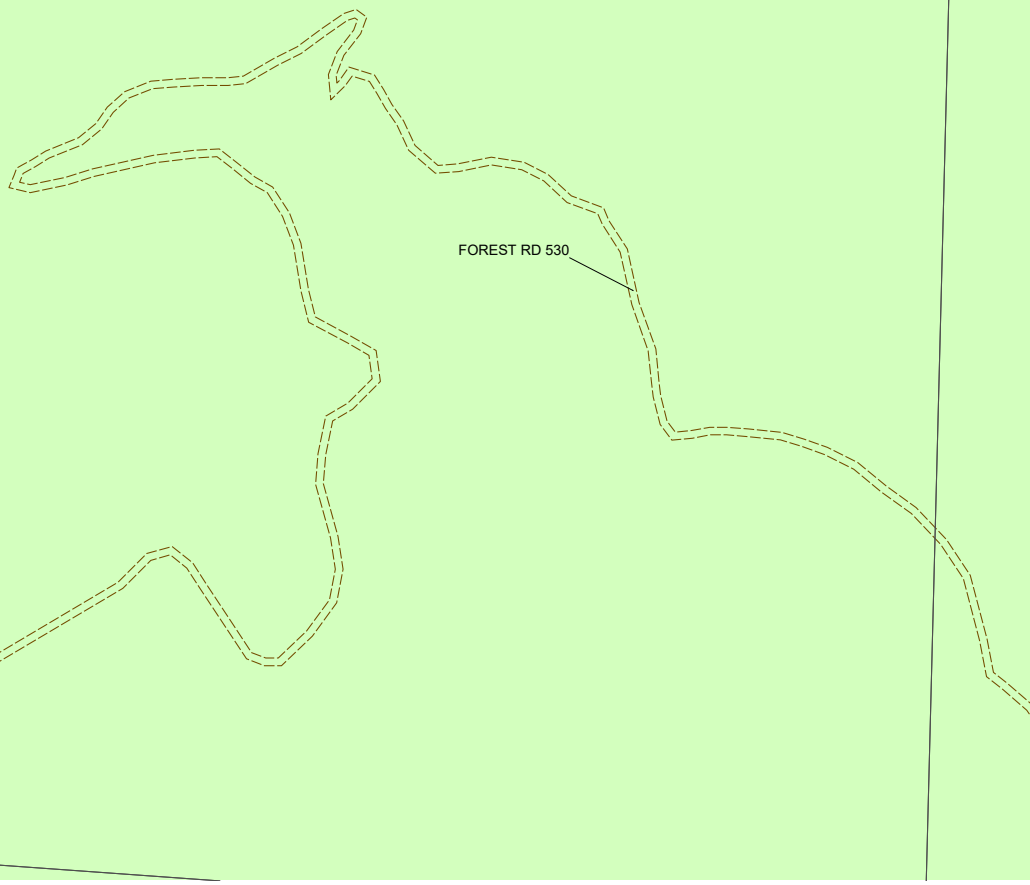


A-2

UNPLATTED/CIBOLA NATIONAL FOREST



LEGAL DESCRIPTION

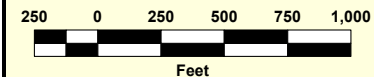
T9N

R5E

SEC 29

UNIFORM PROPERTY CODE

1-026-050



Map amended through Fall 2024



PLANNING & DEVELOPMENT SERVICES
GIS TECHNOLOGY SECTION

This information is for reference only. Bernalillo County assumes no liability for errors associated with the use of these data. Users are solely responsible for confirming data accuracy when necessary. Source data from Bernalillo County and the City of Albuquerque. For current information visit <https://www.bermco.gov/planning/download-zone-atlas-.aspx>.

S-26-Z