


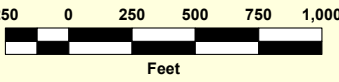
LEGAL DESCRIPTION

T10N
R6E
SEC 14

UNIFORM PROPERTY CODE


1-035-058





Feet

Map amended through Fall 2024



PLANNING & DEVELOPMENT SERVICES
GIS TECHNOLOGY SECTION

This information is for reference only. Bernalillo County assumes no liability for errors associated with the use of these data. Users are solely responsible for confirming data accuracy when necessary. Source data from Bernalillo County and the City of Albuquerque. For current information visit <https://www.bernco.gov/planning/download-zone-atlas.aspx>.

J-35-Z