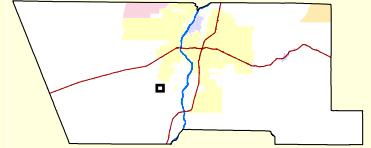


SRP2019-0027

SANTOLINA LEVEL A

SANTOLINA
MASTER PLAN

3A1

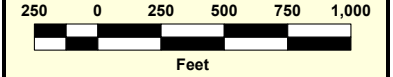


LEGAL DESCRIPTION

T9N
R2E
SEC 17

UNIFORM PROPERTY CODE

1-008-052




Map amended through Fall 2024



PLANNING & DEVELOPMENT SERVICES
GIS TECHNOLOGY SECTION

This information is for reference only. Bernalillo County assumes no liability for errors associated with the use of these data. Users are solely responsible for confirming data accuracy when necessary. Source data from Bernalillo County and the City of Albuquerque. For current information visit <https://www.bernco.gov/planning/download-zone-atlas-.aspx>

Q-8-Z



S.
L
LOVE
7M
GUN
S
UNPLATTED
3A
SANT
SE
SRP-
LEV