

A-1

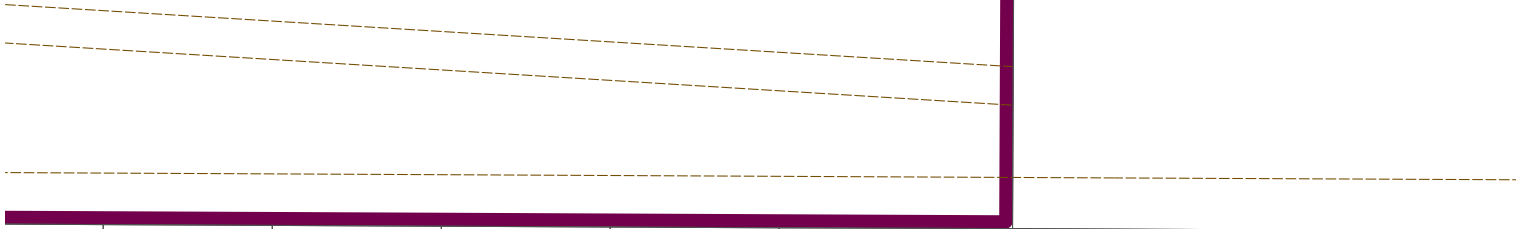
A-1

### SANTOLINA LEVEL A

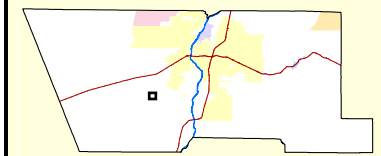
SANTOLINA  
MASTER PLAN

3A1

A-1

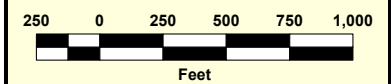


A-1						A-1		



LEGAL DESCRIPTION  
 T9N  
 R1E  
 SEC 14

UNIFORM PROPERTY CODE  
 1-005-052



Map amended through Fall 2024



PLANNING & DEVELOPMENT SERVICES  
GIS TECHNOLOGY SECTION

This information is for reference only. Bernalillo County assumes no liability for errors associated with the use of these data. Users are solely responsible for confirming data accuracy when necessary. Source data from Bernalillo County and the City of Albuquerque. For current information visit <https://www.bermco.gov/planning/download-zone-atlas-.aspx>

# Q-5-Z

A-