

A-1

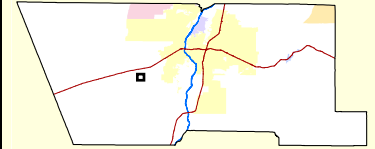
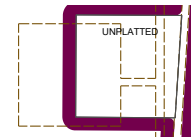
A-1

SANTOLINA  
MASTER PLAN

3A1

A-1

A-1



LEGAL DESCRIPTION

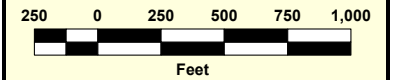
T9N

R1E

SEC 03

UNIFORM PROPERTY CODE

1-004-054



Map amended through Fall 2024



PLANNING & DEVELOPMENT SERVICES  
GIS TECHNOLOGY SECTION

This information is for reference only.  
Bernalillo County assumes no liability for errors  
associated with the use of these data. Users are  
solely responsible for confirming data accuracy  
when necessary. Source data from  
Bernalillo County and the City of Albuquerque.

For current information visit  
[https://www.bermco.gov/planning/  
download-zone-atlas-.aspx](https://www.bermco.gov/planning/download-zone-atlas-.aspx)

**N-4-Z**