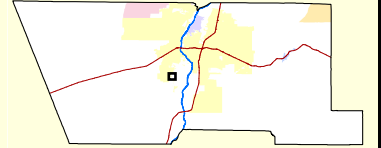
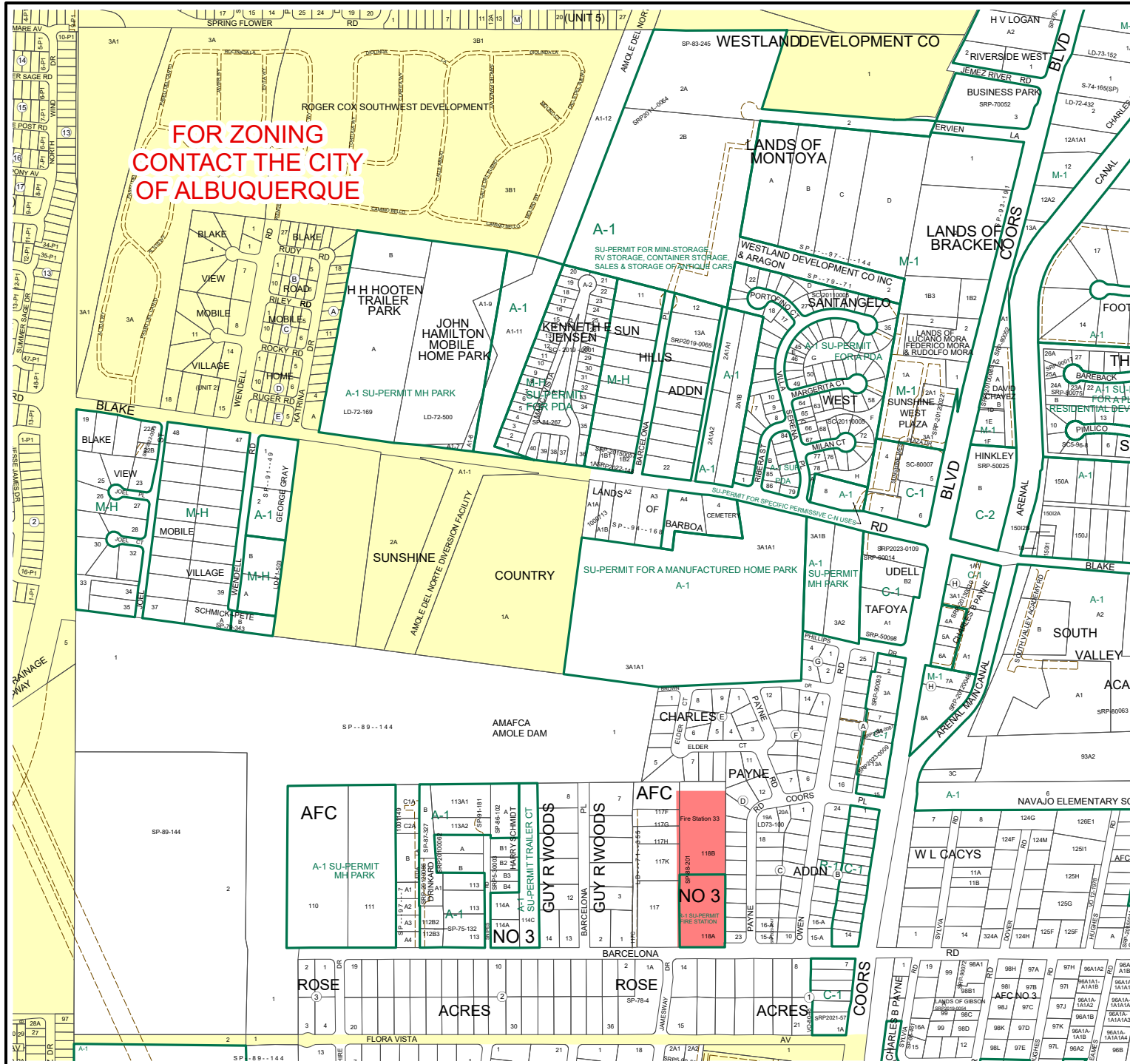
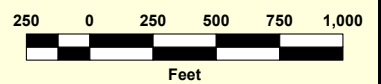


FOR ZONING
CONTACT THE CITY
OF ALBUQUERQUE



LEGAL DESCRIPTION
T9N
R2E
SEC 03

UNIFORM PROPERTY CODE
1-010-054



Map amended through Fall 2024



PLANNING & DEVELOPMENT SERVICES
GIS TECHNOLOGY SECTION

This information is for reference only. Bernalillo County assumes no liability for errors associated with the use of these data. Users are solely responsible for confirming data accuracy when necessary. Source data from Bernalillo County and the City of Albuquerque. For current information visit <https://www.bernco.gov/planning/download-zone-atlas.aspx>

N-10-Z