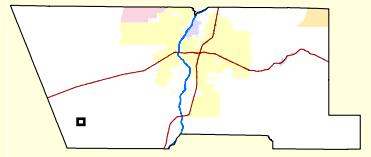
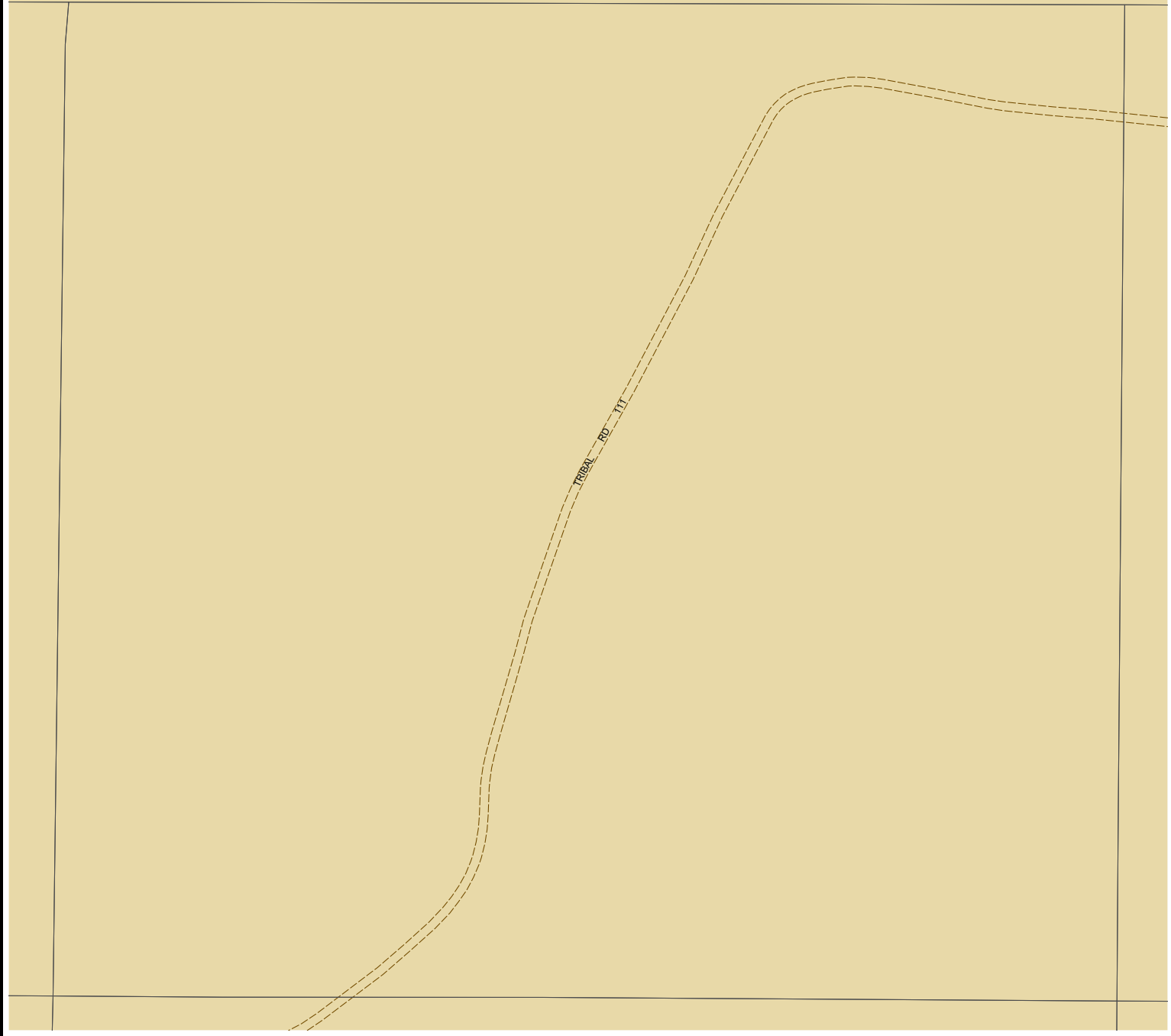
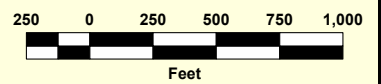


PUER



LEGAL DESCRIPTION
 T8N
 R1W
 SEC 07

UNIFORM PROPERTY CODE
 2-006-047



Map amended through Fall 2024



PLANNING & DEVELOPMENT SERVICES
 GIS TECHNOLOGY SECTION

This information is for reference only. Bernalillo County assumes no liability for errors associated with the use of these data. Users are solely responsible for confirming data accuracy when necessary. Source data from Bernalillo County and the City of Albuquerque.

For current information visit
<https://www.bermco.gov/planning/download-zone-atlas-.aspx>.

V-6W-H