

SRP2018-0009

A-2
(SU-PERMIT FOR A PDA)

LD---91---4

PAA-KO
MASTER PLAN

SC---86---41MP
SDC---87---2
SDC---87---2---1
SC---89---1
SC---91---2
SC---92---1
SRP2018-0009

CSU-30006

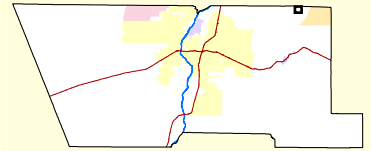
ZA-201501
SUP FOR GOLF COURSE
GOLF DRIVING RANGE
CSU2021-0014

SUP FOR GOLF COURSE
GOLF DRIVING RANGE HOTEL BAR
CSU2021-0014

A-2
(SU-PERMIT FOR A PDA)

CSU-30006

S R I

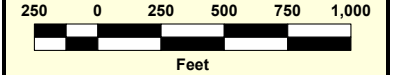


LEGAL DESCRIPTION

T11N
R6E
SEC 6

UNIFORM PROPERTY CODE

1-031-066




Map amended through Fall 2024



PLANNING & DEVELOPMENT SERVICES
GIS TECHNOLOGY SECTION

This information is for reference only. Bernalillo County assumes no liability for errors associated with the use of these data. Users are solely responsible for confirming data accuracy when necessary. Source data from Bernalillo County and the City of Albuquerque. For current information visit <https://www.bermco.gov/planning/download-zone-atlas-.aspx>

A-31-H



CSU-30006