
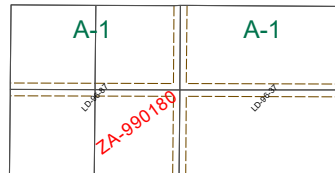




A-1



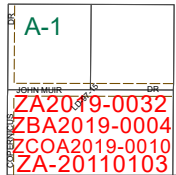
A-1



A-1

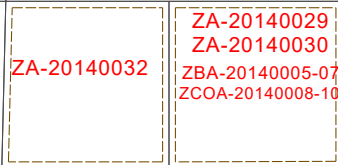
A-1

A-1



A-1


ZA2019-0032
ZBA2019-0004
ZCOA2019-0010
ZA-20110103



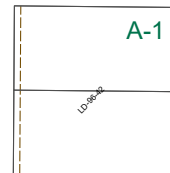
ZA-20140032

ZA-20140029
ZA-20140030
ZBA-20140005-07
ZCOA-20140008-10

A-1



A-1

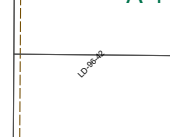


A-1

SU-PERMIT FOR A LANDFILL
(CONSTRUCTION DEBRIS & SANITARY LANDFILL)

A-1

A-1



A-1 SU-PERMIT FOR A
TECHNICAL
OPERATION
OFFICE

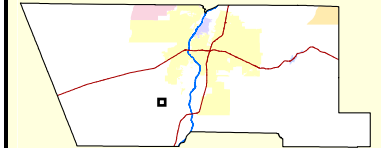
ZCOA-20100009
CSU-990035

ZA-990189

CSU-99077-91

CSU-86-39

CSU

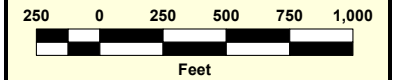


LEGAL DESCRIPTION

T9N
R2E
SEC 30

UNIFORM PROPERTY CODE

1-007-050



Map amended through Fall 2024



PLANNING & DEVELOPMENT SERVICES
GIS TECHNOLOGY SECTION

This information is for reference only. Bernalillo County assumes no liability for errors associated with the use of these data. Users are solely responsible for confirming data accuracy when necessary. Source data from Bernalillo County and the City of Albuquerque. For current information visit <https://www.bermco.gov/planning/download-zone-atlas.aspx>

S-7-H

