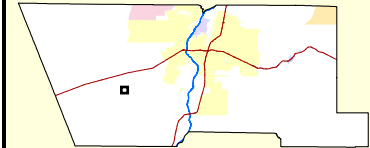


SANTOLINI
MASTER
PLAN



CSU-01-13

CO-02-1

A-1

CSU--99-8

SC--96-4

CSU-10013

CSU-20100015

CO-02-1

CSU-91-30

SU-PERMIT FOR A
PUBLIC SAFETY RADIO TOWER
AND BUILDING

SU-PERMIT FOR A
SANITARY LANDFILL

CSU-01-13

CO-02-1


CSU-89-3

20130009
20170003

SU-F
SANIT

A-1

CZ-
ZCOA



A-1

LEGAL DESCRIPTION

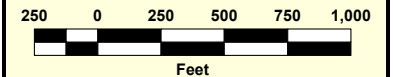
T9N

R1E

SEC 18

UNIFORM PROPERTY CODE

1-001-052



Map amended through Fall 2024



PLANNING & DEVELOPMENT SERVICES
GIS TECHNOLOGY SECTION

This information is for reference only. Bernalillo County assumes no liability for errors associated with the use of these data. Users are solely responsible for confirming data accuracy when necessary. Source data from Bernalillo County and the City of Albuquerque. For current information visit <https://www.bermco.gov/planning/download-zone-atlas-.aspx>

Q-1-H