



**LEGAL DESCRIPTION**

T9N  
R2E  
SEC 12

**UNIFORM PROPERTY CODE**


1-012-053





Feet

Map amended through Fall 2024



**BERNALILLO COUNTY**  
PLANNING & DEVELOPMENT SERVICES  
GIS TECHNOLOGY SECTION

This information is for reference only. Bernalillo County assumes no liability for errors associated with the use of these data. Users are solely responsible for confirming data accuracy when necessary. Source data from Bernalillo County and the City of Albuquerque. For current information visit <https://www.bernalillo.gov/planning/download-zone-atlas.aspx>

P-12-H