


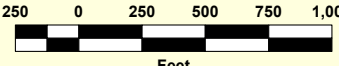
**LEGAL DESCRIPTION**

T10N  
R2E  
SEC 36

**UNIFORM PROPERTY CODE**


1-012-055





Feet

Map amended through Fall 2024



PLANNING & DEVELOPMENT SERVICES  
GIS TECHNOLOGY SECTION

This information is for reference only. Bernalillo County assumes no liability for errors associated with the use of these data. Users are solely responsible for confirming data accuracy when necessary. Source data from Bernalillo County and the City of Albuquerque. For current information visit <https://www.bernco.gov/planning/download-zone-atlas.aspx>

M-12-H