

BERNALILLO COUNTY



Fall 2024 ADDRESS ATLAS

Volume 3

Table of Contents

- Introduction
- Map Legend
- General Maps:
 - o Legal Description Index & Uniform Property Coding System Index
 - o Volume 3 Extent
 - o County Commission Districts
 - o Cities & Communities
- Street Index
- Address Atlas Maps

Introduction

The Bernalillo County Address Atlas Volume 3 was produced using data from the Bernalillo County Planning & Development Services Geographic Information System Program and the City of Albuquerque Geographic Information System (AGIS). A GIS organizes spatial and non-spatial data together in one computer environment to facilitate data query, analysis, and automated mapping.


The Planning & Development Services GIS Program has coordinated with the Planning and Development Services Department to determine the type and the look of the map features to be displayed in this atlas. The Address Atlas Volume 3 displays address annotation, parcels, and other map features west and south of the area displayed in the Address Atlas Volume 1.

The Fall 2024 edition includes new and updated information since the last digital edition in Spring 2024. To view and download current and additional data, connect to <http://www.bernco.gov/planning/download-zone-atlas-.aspx>.

This atlas is for reference only and is published solely for the convenience of the user. These maps should not be used for exact measurements or legal descriptions of property. Legal descriptions and dimensions must be obtained from the records of the Bernalillo County Clerk, located at 415 Silver Ave SW, Suite 200, Albuquerque, NM 87102.

Official address assignments are made by the Bernalillo County Planning and Development Services Department, located at 415 Silver Ave SW, Suite 200, Albuquerque, NM 87102.

Map Legend

Address Atlas Legend: Volumes 1-3	
	Platted Parcels
	Platted Easements
	Chilili Land Grant Properties
	County Boundary
	Freeway Lanes
	Chilili Grant Boundary
	Chilili Grant Survey Maps
	Rivers
	County Facilities
	County Fire Stations
	County Open Space
	County Parks & Recreation
	County Sheriff Facilities
	Forest-Owned Lands
	Tribal-Owned Lands
Cities & Communities	
	Albuquerque
	Edgewood
	Los Ranchos
	Rio Rancho
	Tijeras

Note:

Address annotation typically is placed within the parcel it references. If the annotation does not fit within the parcel, it is placed in the street right-of-way or in a nearby parcel with an arrow pointing to the parcel that it references. Address annotation is placed perpendicular to the street that it references as space allows.

Legal Description & Uniform Property Coding System Index

Bernalillo County, New Mexico

MS Section Code Map Index	QUAD 1																		QUAD 2																		QUAD 3																		QUAD 4																		QUAD 5																	
	R3W						R2W						R1W						R1E						R2E						R3E						R4E						R5E						R6E						R7E																																			
	18	17	16	15	14	13	12	11	10	9	8	7	6	5	4	3	2	1	1	2	3	4	5	6	7	8	9	10	11	12	13	14	15	16	17	18	19	20	21	22	23	24	25	26	27	28	29	30	31	32	33	34	35	36	37	38	39	40	41	42																														
	SANDOVAL COUNTY																		SANTA FE COUNTY																		TORRANCE COUNTY																		VALENCIA COUNTY																																			
T 11 N	66 A	65 B	64 C	63 D	62 E	61 F	60 G	59 H	58 J	57 K	56 L	55 M	54 N	53 P	52 Q	51 R	50 S	49 T	48 U	47 V	46 W	45 X	44 Y	43 Z	42	41	40	39	38	37	36	35	34	33	32	31	30	29	28	27	26	25	24	23	22	21	20	19	18	17	16	15	14	13	12	11	10	9	8	7																														
T 10 N	CIBOLA COUNTY																		SANTA FE COUNTY																		TORRANCE COUNTY																		VALENCIA COUNTY																																			
T 9 N	CIBOLA COUNTY																		SANTA FE COUNTY																		TORRANCE COUNTY																		VALENCIA COUNTY																																			
T 8 N	CIBOLA COUNTY																		SANTA FE COUNTY																		TORRANCE COUNTY																		VALENCIA COUNTY																																			
E/W Section Code	18	17	16	15	14	13	12	11	10	9	8	7	6	5	4	3	2	1	1	2	3	4	5	6	7	8	9	10	11	12	13	14	15	16	17	18	19	20	21	22	23	24	25	26	27	28	29	30	31	32	33	34	35	36	37	38	39	40	41	42																														

CODE FORMAT EXAMPLE	
QUAD	SECTION
1	R2E T10N

The above index shows the Uniform Property code listings as adopted by the Bernalillo County Reappraisal Program. The section code on each map represents only the quadrant and section identification. The East/West code numbers run across the top and bottom of the index, the North/South code numbers run along the left margin of the index. For a more complete explanation of the Uniform Property Code refer to: "Uniform Property Code-A Manual Explaining the New Property Coding System Used in Bernalillo County, New Mexico," Planning Department, City of Albuquerque, March 1968.



1:425,000

Fall 2024
Planning & Development Services
GIS Program

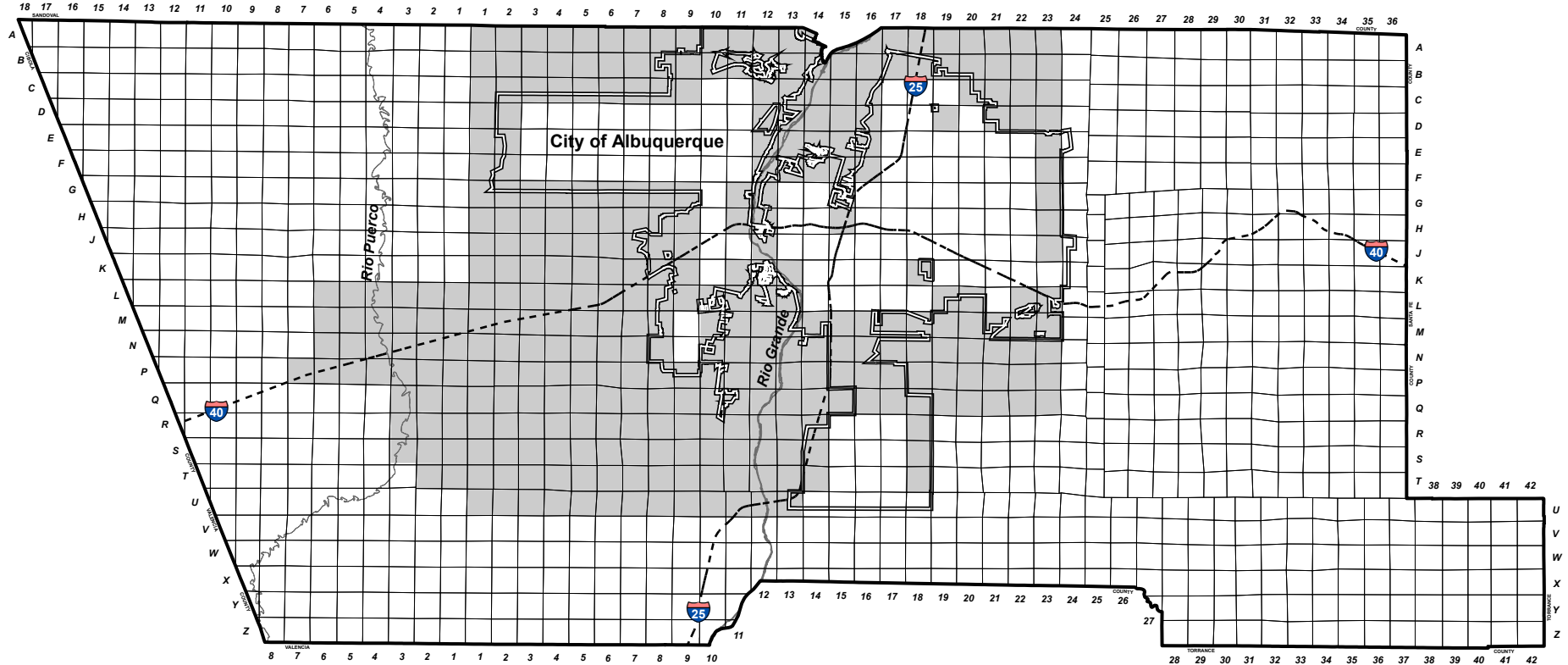
This information is for reference only. Bernalillo County assumes no liability for errors associated with the use of these data. Users are solely responsible for confirming data accuracy when necessary. Source data from Bernalillo County and the City of Albuquerque. For current information visit <LINK><http://www.bernco.gov/planning/></LINK> download-zone-atlas-.asp.



PLANNING & DEVELOPMENT SERVICES
GIS PROGRAM

Volume 1 Extent

Bernalillo County, New Mexico



LEGEND

- County Boundary
- Atlas Index, A18W-Z42
- Albuquerque Municipal Limits
- Interstates
- Rivers
- Volume 1 Atlas Pages



1:400,000

Fall 2024
Planning & Development Services
GIS Program

This information is for reference only. Bernalillo County assumes no liability for errors associated with the use of these data. Users are solely responsible for confirming data accuracy when necessary. Source data from Bernalillo County and the City of Albuquerque. For current information visit <http://www.bernco.gov/planning/download-zone-atlas.aspx>.

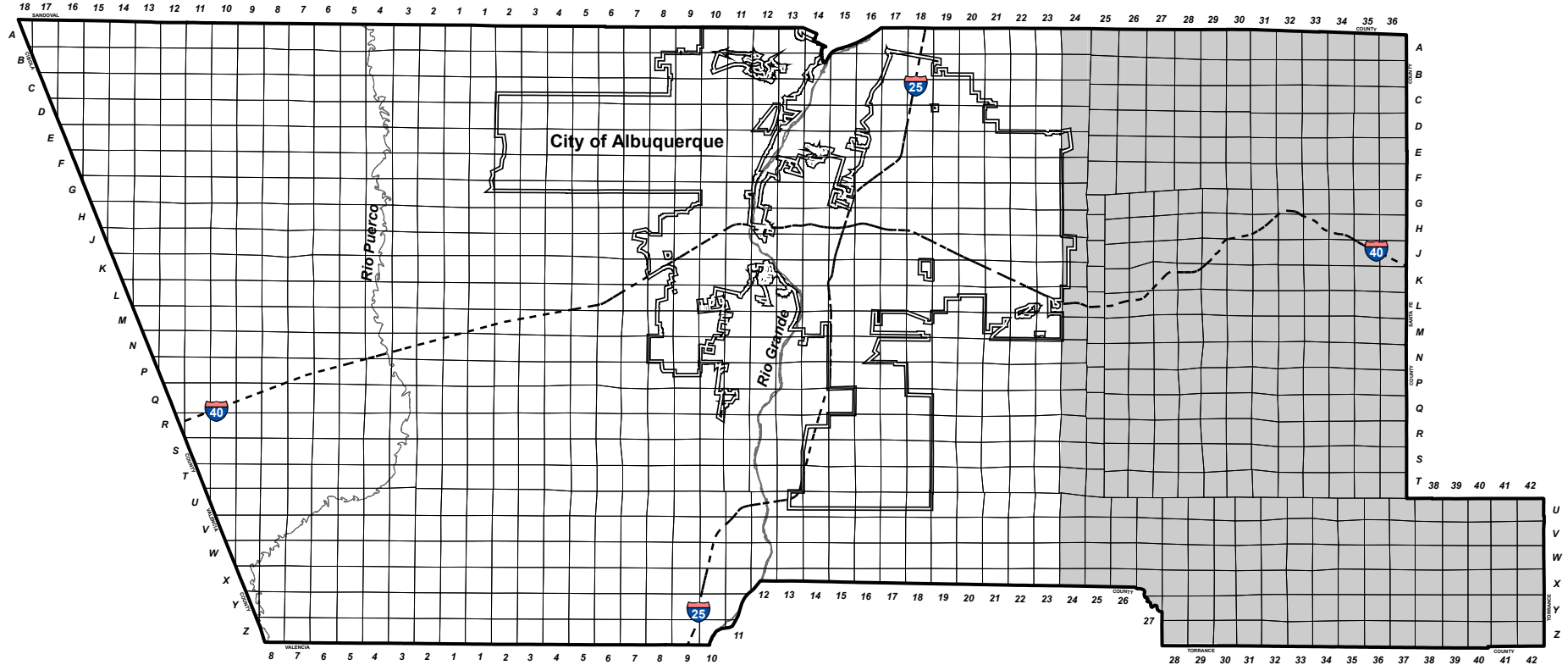


Count on us.







PLANNING & DEVELOPMENT SERVICES
GIS PROGRAM

Volume 2 Extent

Bernalillo County, New Mexico



LEGEND

-  County Boundary
-  Atlas Index, A18W-Z42
-  Albuquerque Municipal Limits
-  Interstates
-  Rivers
-  Volume 2 Atlas Pages



1:400,000

Fall 2024
Planning & Development Services
GIS Program

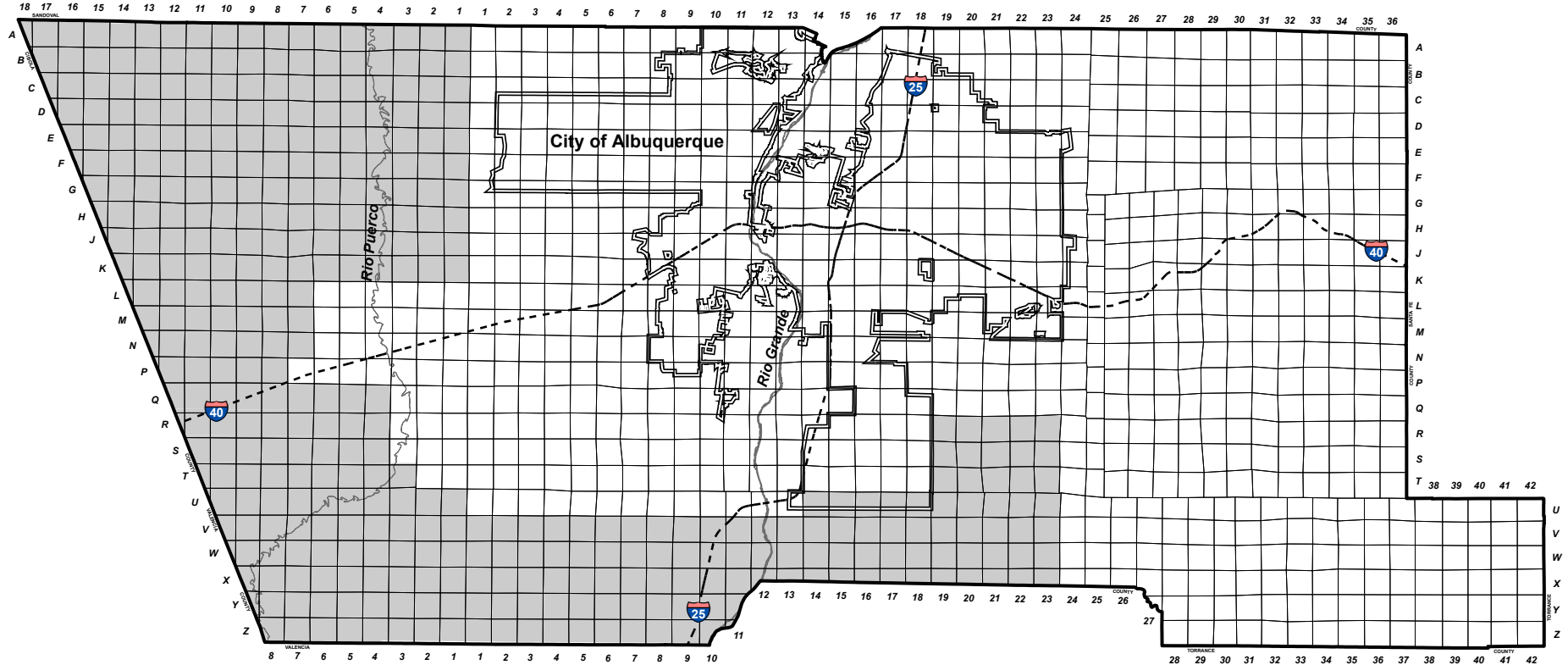
This information is for reference only. Bernalillo County assumes no liability for errors associated with the use of these data. Users are solely responsible for confirming data accuracy when necessary. Source data from Bernalillo County and the City of Albuquerque. For current information visit [<LINK>http://www.bernco.gov/planning/](http://www.bernco.gov/planning/) </LINK> download-zone-atlas-.aspx.









PLANNING & DEVELOPMENT SERVICES
GIS PROGRAM

Volume 3 Extent

Bernalillo County, New Mexico



LEGEND

-  County Boundary
-  Atlas Index, A18W-Z42
-  Albuquerque Municipal Limits
-  Interstates
-  Rivers
-  Volume 3 Atlas Pages



1:400,000

Fall 2024
Planning & Development Services
GIS Program

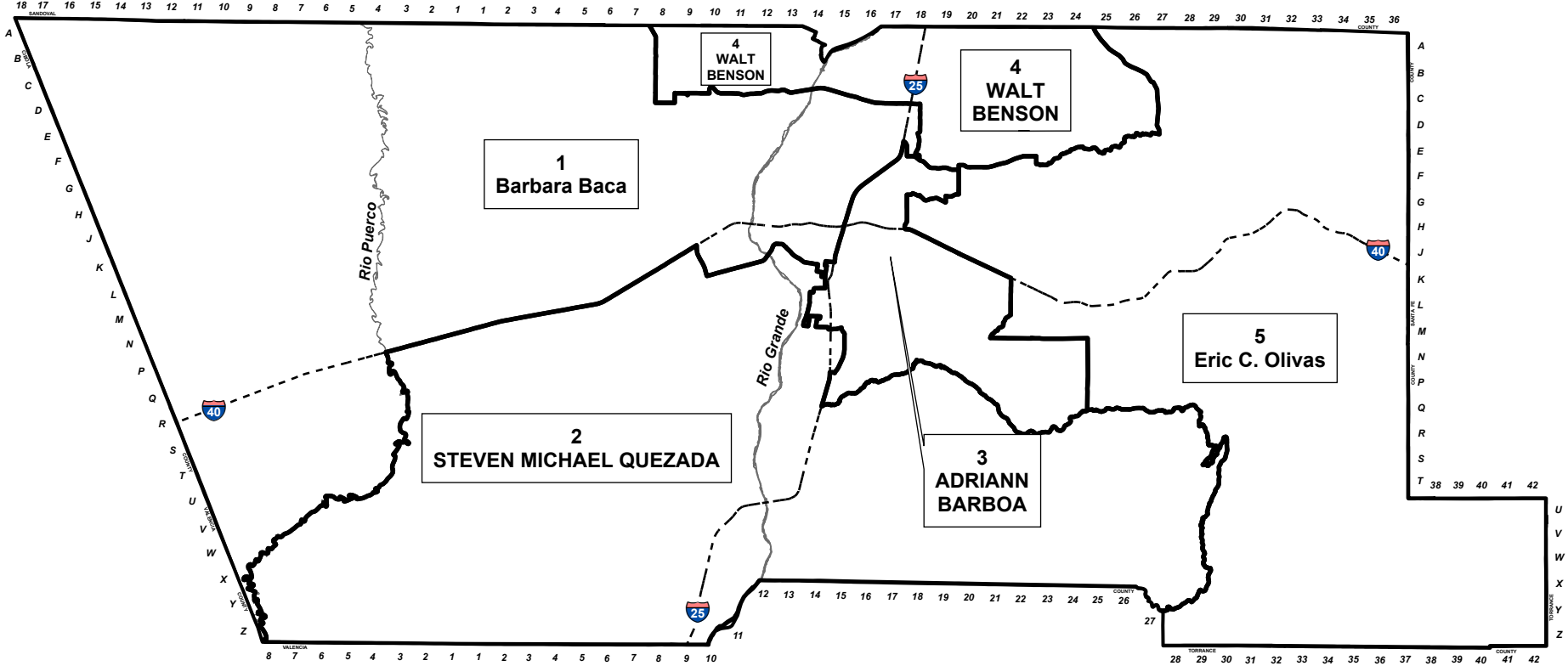
This information is for reference only. Bernalillo County assumes no liability for errors associated with the use of these data. Users are solely responsible for confirming data accuracy when necessary. Source data from Bernalillo County and the City of Albuquerque. For current information visit <http://www.bermco.gov/planning/download-zone-atlas-.aspx>.



PLANNING & DEVELOPMENT SERVICES
GIS PROGRAM

County Commission Districts

Bernalillo County, New Mexico



LEGEND

- County Boundary
- County Commission Districts
- Rivers
- Interstates



Fall 2024
 Planning & Development Services
 GIS Program

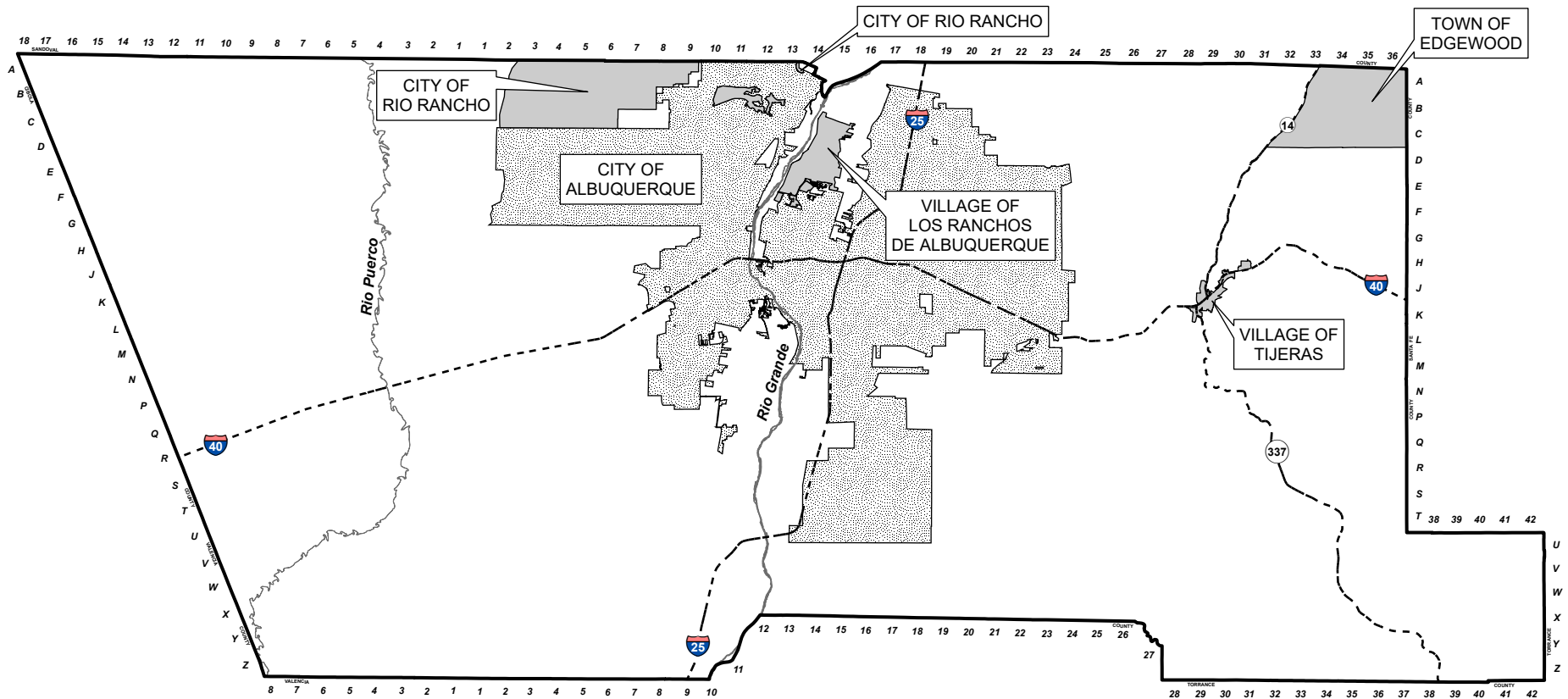
This information is for reference only. Bernalillo County assumes no liability for errors associated with the use of these data. Users are solely responsible for confirming data accuracy when necessary. Source data from Bernalillo County and the City of Albuquerque. For current information visit <http://www.bernco.gov/planning/download-zone-atlas.aspx>.



PLANNING & DEVELOPMENT SERVICES
 GIS PROGRAM

Cities & Communities

Bernalillo County, New Mexico



LEGEND

- County Boundary
- Major Roads
- Rivers
- City of Albuquerque
- Other Cities & Communities



1:400,000

Fall 2024
Planning & Development Services
GIS Program

This information is for reference only. Bernalillo County assumes no liability for errors associated with the use of these data. Users are solely responsible for confirming data accuracy when necessary. Source data from Bernalillo County and the City of Albuquerque. For current information visit <http://www.bernco.gov/planning/download-zone-atlas.aspx>.



PLANNING & DEVELOPMENT SERVICES
GIS PROGRAM