

BERNALILLO COUNTY



Fall 2024 ADDRESS ATLAS

Volume 2

Table of Contents

- Introduction
- Map Legend
- General Maps:
 - o Legal Description Index & Uniform Property Coding System Index
 - o Volume 2 Extent
 - o County Commission Districts
 - o Cities & Communities
- Street Index
- Address Atlas Maps

Introduction

The Bernalillo County Address Atlas Volume 2 was produced using data from the Bernalillo County Planning & Development Services Geographic Information System Program and the City of Albuquerque Geographic Information System (AGIS). A GIS organizes spatial and non-spatial data together in one computer environment to facilitate data query, analysis, and automated mapping.

The Planning & Development Services GIS Program has coordinated with the Planning and Development Services Department to determine the type and the look of the map features to be displayed in this atlas. The Address Atlas Volume 2 displays address annotation, parcels, and other map features for the East Mountains.

The Fall 2024 edition includes new and updated information since the last digital edition in Spring 2024. To view and download current and additional data, connect to <http://www.bernco.gov/planning/download-zone-atlas-.aspx>.

This atlas is for reference only and is published solely for the convenience of the user. These maps should not be used for exact measurements or legal descriptions of property. Legal descriptions and dimensions must be obtained from the records of the Bernalillo County Clerk, located at 415 Silver Ave SW, Suite 200, Albuquerque, NM 87102.

Official address assignments are made by the Bernalillo County Planning and Development Services Department, located at 415 Silver Ave SW, Suite 200, Albuquerque, NM 87102.

Map Legend

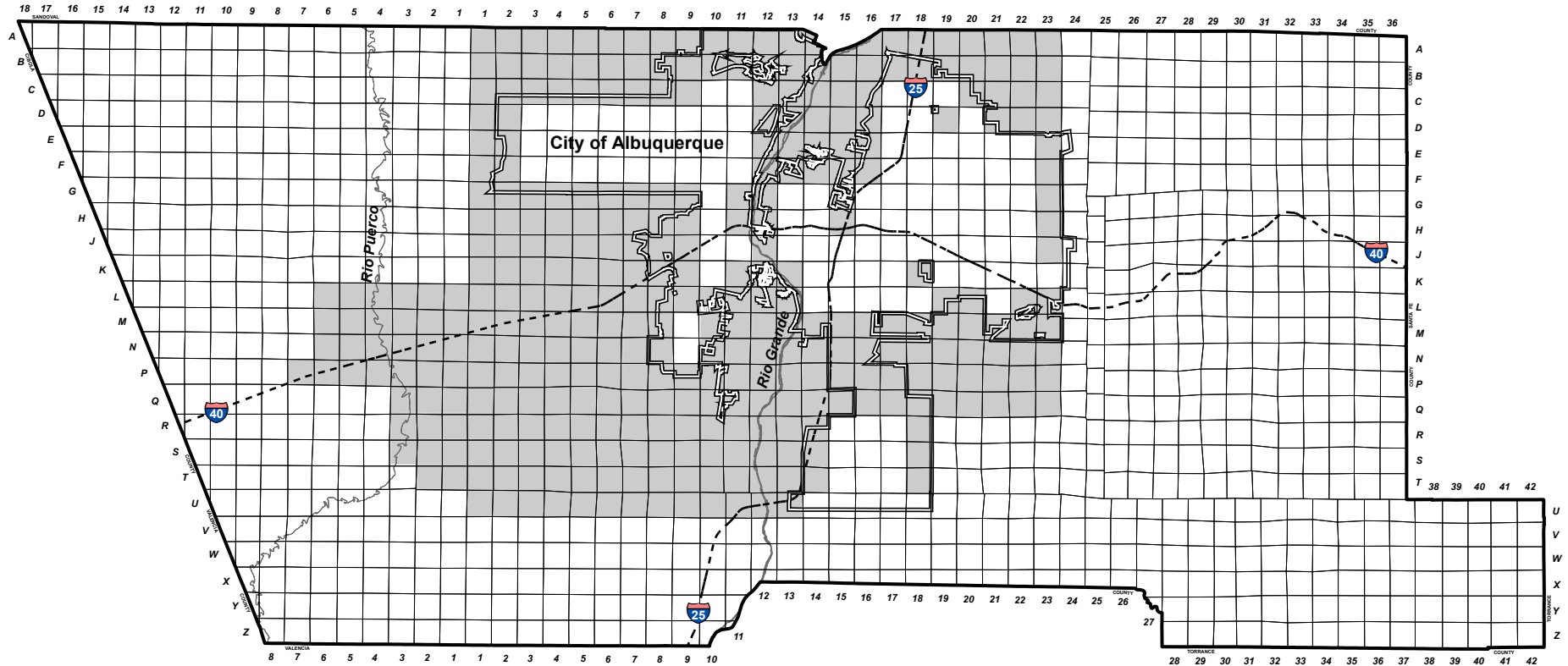
Address Atlas Legend: Volumes 1-3	
	Platted Parcels
	Platted Easements
	Chilili Land Grant Properties
	County Boundary
	Freeway Lanes
	Chilili Grant Boundary
	Chilili Grant Survey Maps
	Rivers
	County Facilities
	County Fire Stations
	County Open Space
	County Parks & Recreation
	County Sheriff Facilities
	Forest-Owned Lands
	Tribal-Owned Lands
Cities & Communities	
	Albuquerque
	Edgewood
	Los Ranchos
	Rio Rancho
	Tijeras

Note:







Address annotation typically is placed within the parcel it references. If the annotation does not fit within the parcel, it is placed in the street right-of-way or in a nearby parcel with an arrow pointing to the parcel that it references. Address annotation is placed perpendicular to the street that it references as space allows.

Volume 1 Extent

Bernalillo County, New Mexico



LEGEND

-  County Boundary
-  Atlas Index, A18W-Z42
-  Albuquerque Municipal Limits
-  Interstates
-  Rivers
-  Volume 1 Atlas Pages



1:400,000

Fall 2024
Planning & Development Services
GIS Program

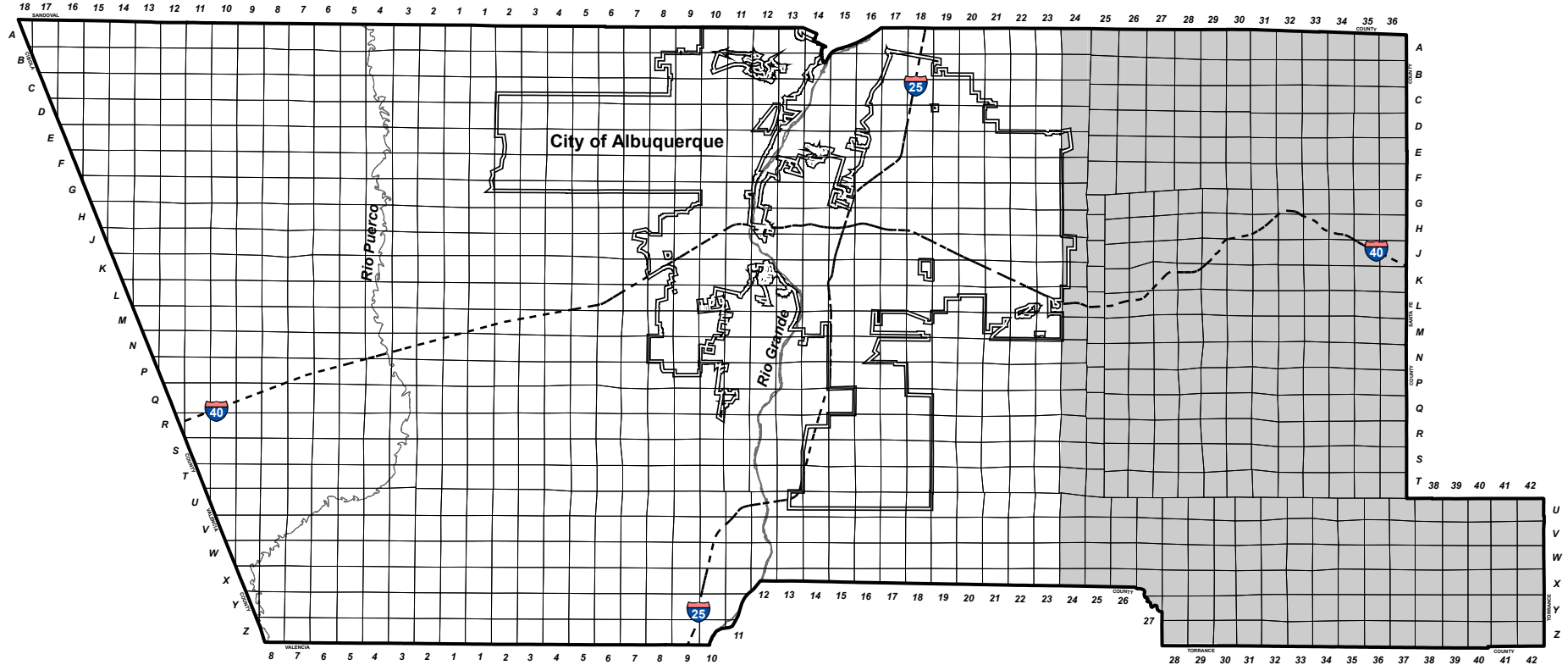
This information is for reference only. Bernalillo County assumes no liability for errors associated with the use of these data. Users are solely responsible for confirming data accuracy when necessary. Source data from Bernalillo County and the City of Albuquerque. For current information visit <http://www.bernco.gov/planning/download-zone-atlas.aspx>.









PLANNING & DEVELOPMENT SERVICES
GIS PROGRAM

Volume 2 Extent

Bernalillo County, New Mexico



LEGEND

-  County Boundary
-  Atlas Index, A18W-Z42
-  Albuquerque Municipal Limits
-  Interstates
-  Rivers
-  Volume 2 Atlas Pages



1:400,000

Fall 2024
Planning & Development Services
GIS Program

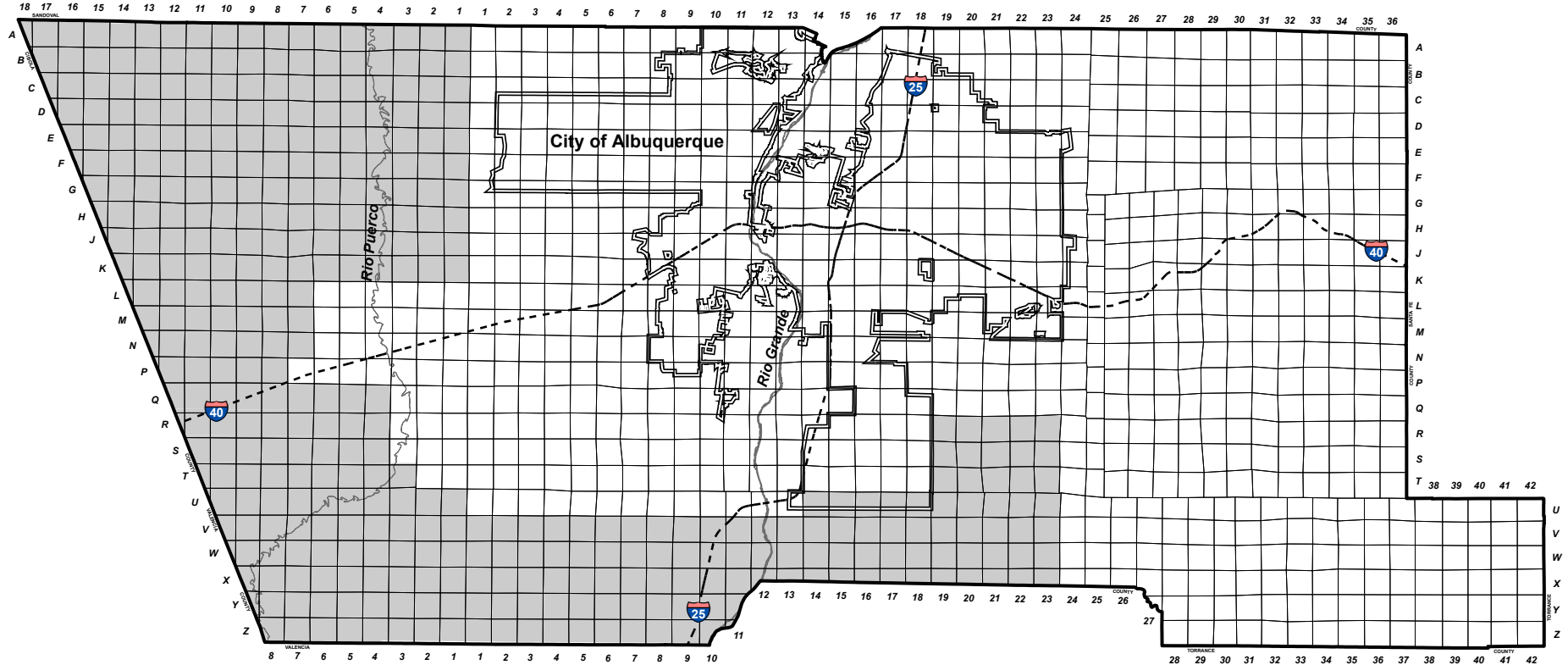
This information is for reference only. Bernalillo County assumes no liability for errors associated with the use of these data. Users are solely responsible for confirming data accuracy when necessary. Source data from Bernalillo County and the City of Albuquerque. For current information visit <http://www.bernco.gov/planning/> download-zone-atlas-.aspx.









PLANNING & DEVELOPMENT SERVICES
GIS PROGRAM

Volume 3 Extent

Bernalillo County, New Mexico



LEGEND

-  County Boundary
-  Atlas Index, A18W-Z42
-  Albuquerque Municipal Limits
-  Interstates
-  Rivers
-  Volume 3 Atlas Pages



1:400,000

Fall 2024
Planning & Development Services
GIS Program

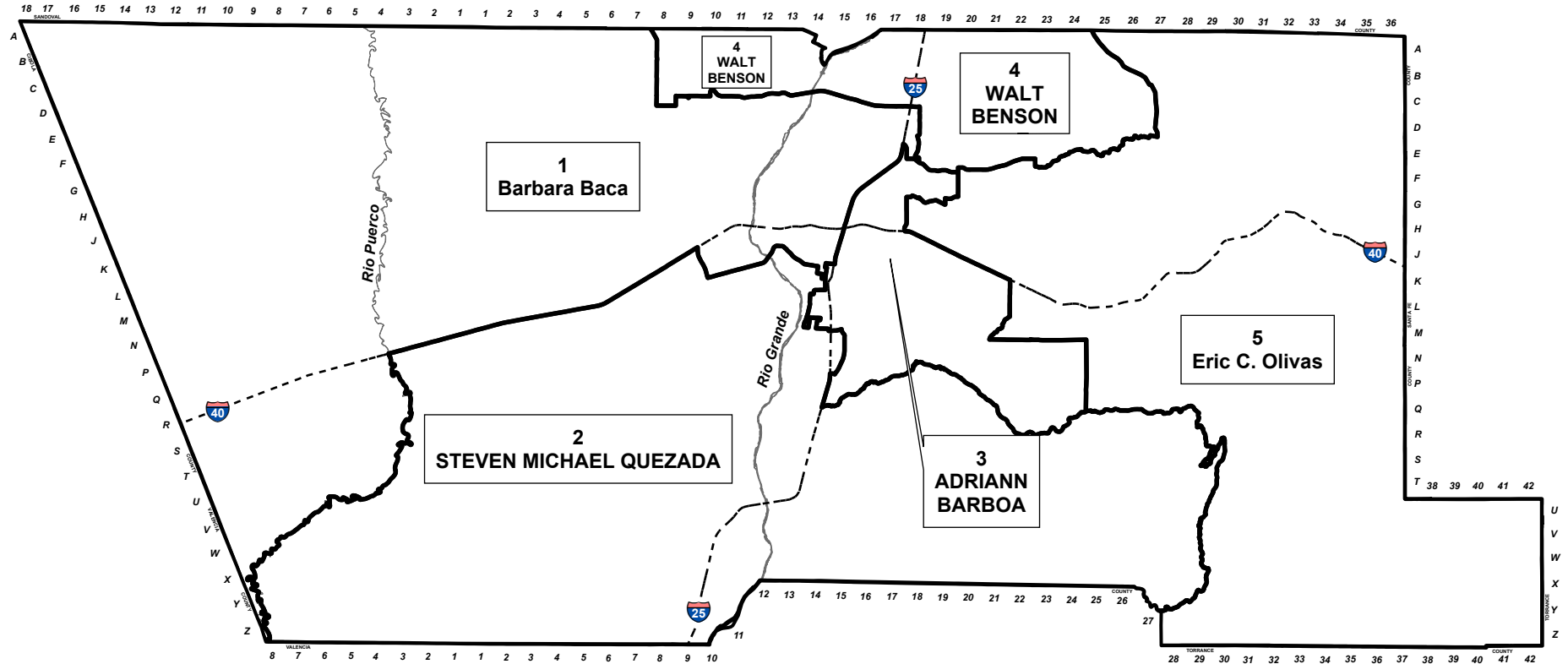
This information is for reference only. Bernalillo County assumes no liability for errors associated with the use of these data. Users are solely responsible for confirming data accuracy when necessary. Source data from Bernalillo County and the City of Albuquerque. For current information visit <http://www.bermco.gov/planning/download-zone-atlas.aspx>.



PLANNING & DEVELOPMENT SERVICES
GIS PROGRAM

County Commission Districts

Bernalillo County, New Mexico



LEGEND

- County Boundary
- County Commission Districts
- Rivers
- Interstates



Fall 2024
Planning & Development Services
GIS Program

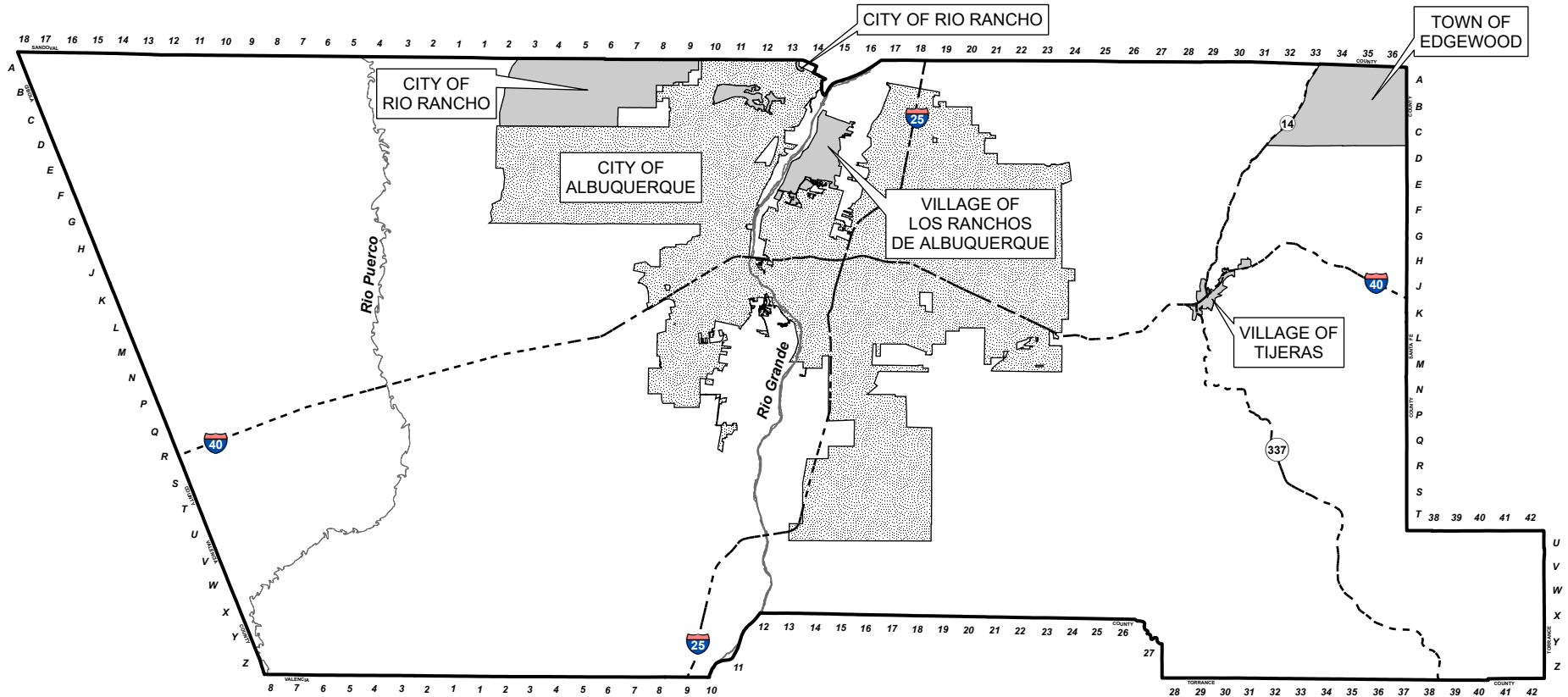
This information is for reference only. Bernalillo County assumes no liability for errors associated with the use of these data. Users are solely responsible for confirming data accuracy when necessary. Source data from Bernalillo County and the City of Albuquerque. For current information visit <http://www.bernco.gov/planning/download-zone-atlas.aspx>.



PLANNING & DEVELOPMENT SERVICES
GIS PROGRAM

Cities & Communities

Bernalillo County, New Mexico



LEGEND

- County Boundary
- Major Roads
- Rivers
- City of Albuquerque
- Other Cities & Communities



1:400,000

Fall 2024
Planning & Development Services
GIS Program

This information is for reference only. Bernalillo County assumes no liability for errors associated with the use of these data. Users are solely responsible for confirming data accuracy when necessary. Source data from Bernalillo County and the City of Albuquerque. For current information visit <http://www.bernco.gov/planning/download-zone-atlas.aspx>.



Count on us.

PLANNING & DEVELOPMENT SERVICES
GIS PROGRAM