


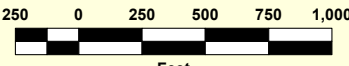
LEGAL DESCRIPTION

T9N
R2E
SEC 02

UNIFORM PROPERTY CODE


1-011-054





250 0 250 500 750 1,000
Feet

Map amended through Fall 2024



BERN CO
Bernalillo County

PLANNING & DEVELOPMENT SERVICES
GIS TECHNOLOGY SECTION

This information is for reference only. Bernalillo County assumes no liability for errors associated with the use of these data. Users are solely responsible for confirming data accuracy when necessary. Source data from Bernalillo County and the City of Albuquerque. For current information visit <https://www.bermco.gov/planning/download-zone-atlas.aspx>.

N-11-A