







LEGEND






Road Inventory

-  BC Maintained/Dirt
-  BC Maintained/Gravel
-  BC Maintained/Pavement
-  Not BC Maintained
-  Rural Paths & Trails
-  State Roads








Transportation

-  Railroad



Points of Interest

-  County Fire Stations
-  County Sheriff Facilities
-  Parks & Recreation/Open Space
-  Rail Runner Stations
-  Schools

Boundaries

-  Albuquerque
-  Bernalillo County
-  Cibola National Forest Owner
-  Kirtland Air Force Base
-  Other Communities
-  Petroglyph National Monument
-  Tribal Lands Admin
-  Tribal Lands Owner
-  Withdrawal Area

Hydrology

-  Ditches & Drainages
-  Rivers

2024

Bernalillo County

Road Inventory



PREPARED BY
BERNALILLO COUNTY
PLANNING & DEVELOPMENT SERVICES
COMMUNITY SERVICES DIVISION
415 SILVER AVE. SW
ALBUQUERQUE NEW MEXICO
87102