


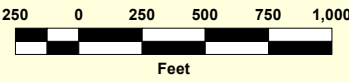
LEGAL DESCRIPTION

T9N
R3W
SEC 1

UNIFORM PROPERTY CODE

2-013-054






250 0 250 500 750 1,000

Feet

Map amended through Fall 2023



BERN
CO Bernalillo
County

PLANNING & DEVELOPMENT SERVICES
GIS TECHNOLOGY SECTION

This information is for reference only.
Bernalillo County assumes no liability for errors
associated with the use of these data. Users are
solely responsible for confirming data accuracy
when necessary. Source data from
Bernalillo County and the City of Albuquerque.
For current information visit
[https://www.bermco.gov/planning/
download-zone-atlas-.aspx](https://www.bermco.gov/planning/download-zone-atlas-.aspx)

N-13W-Z