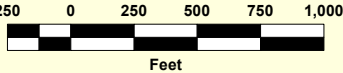



LEGAL DESCRIPTION

T9N  
R5E  
SEC 31


UNIFORM PROPERTY CODE

1-025-049



250 0 250 500 750 1,000  
Feet

Map amended through Fall 2023



**BERN**  
CO Bernalillo  
County

PLANNING & DEVELOPMENT SERVICES  
GIS TECHNOLOGY SECTION

This information is for reference only. Bernalillo County assumes no liability for errors associated with the use of these data. Users are solely responsible for confirming data accuracy when necessary. Source data from Bernalillo County and the City of Albuquerque. For current information visit <https://www.bermco.gov/planning/download-zone-atlas-.aspx>.

**T-25-Z**