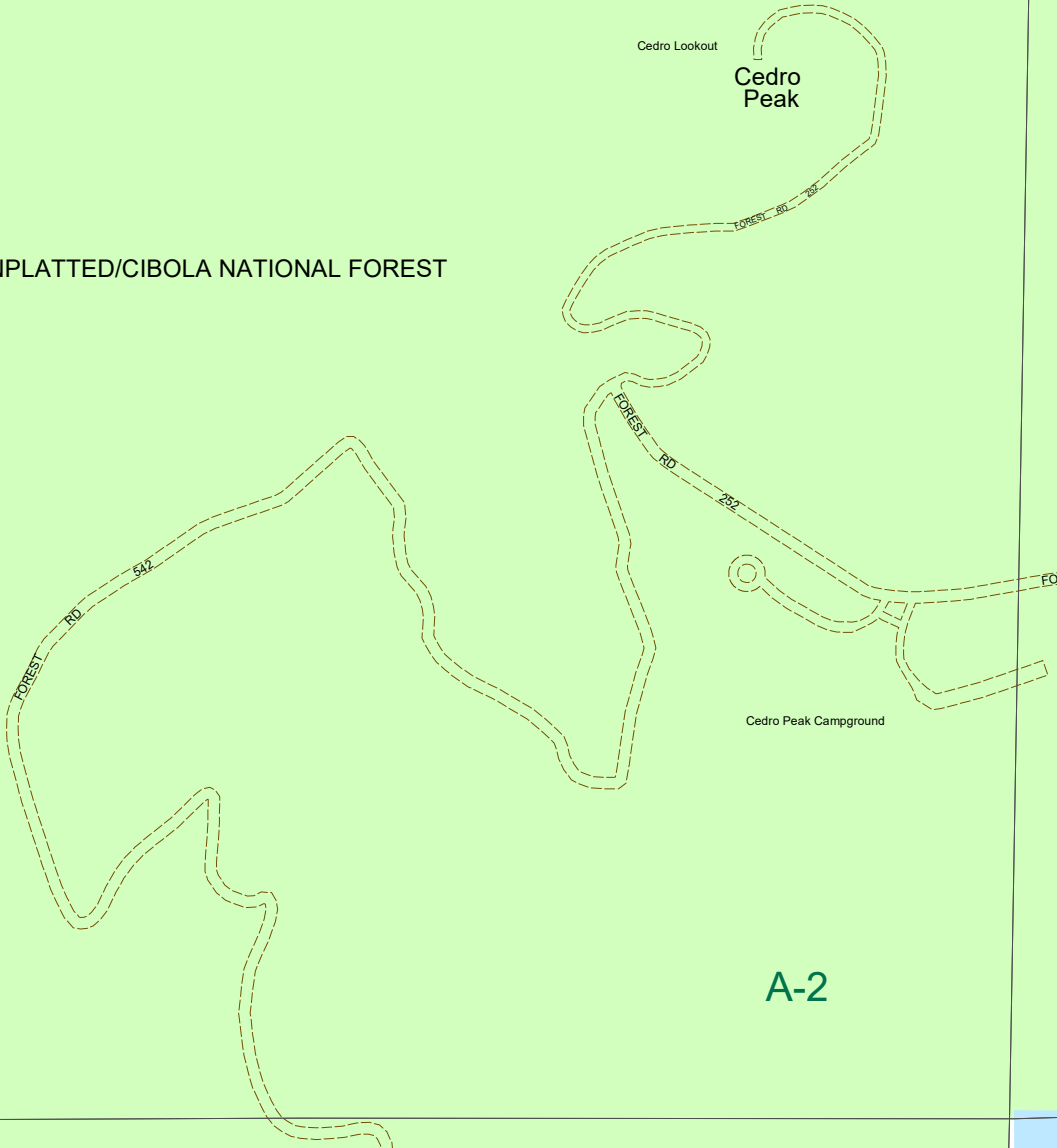


A-2

UNPLATTED/CIBOLA NATIONAL FOREST

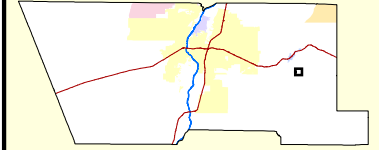
Cedro Lookout

Cedro Peak



Cedro Peak Campground

A-2



LEGAL DESCRIPTION

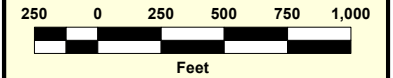
T10N

R5E

SEC 36

UNIFORM PROPERTY CODE

1-030-055



Map amended through Fall 2023



PLANNING & DEVELOPMENT SERVICES
GIS TECHNOLOGY SECTION

This information is for reference only. Bernalillo County assumes no liability for errors associated with the use of these data. Users are solely responsible for confirming data accuracy when necessary. Source data from Bernalillo County and the City of Albuquerque.

For current information visit
<https://www.bermco.gov/planning/download-zone-atlas-.aspx>.

M-30-Z