

REST

NWLY POR OF 15 &  
NELY POR OF 16

13 THROUGH 16 EXC NWLY POR OF 15 & EXC NELY POR OF 16

UNPLATTED / CIBOLA

NATIONAL FOREST

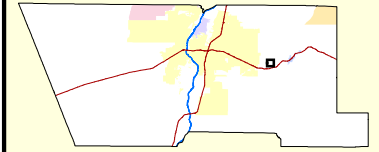
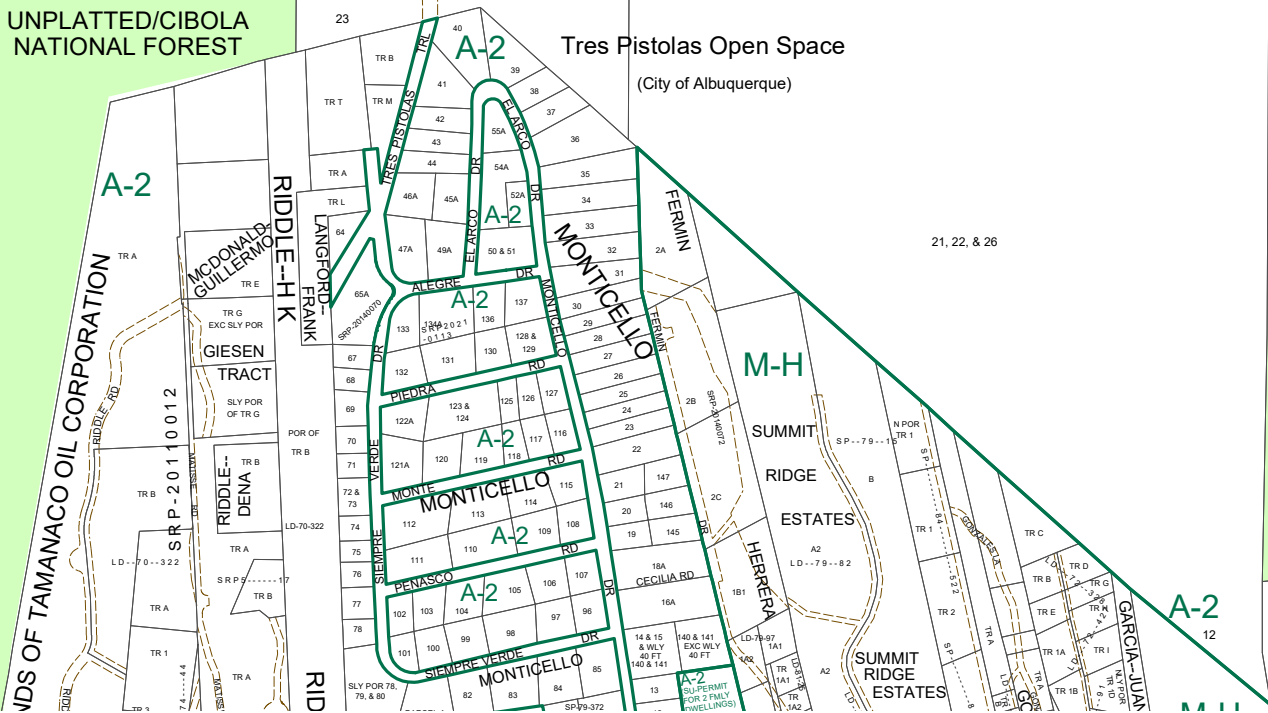
A-2

17 THROUGH 20

UNPLATTED/CIBOLA  
NATIONAL FOREST

Tres Pistolas Open Space  
(City of Albuquerque)

21, 22, & 26

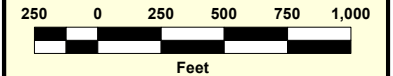


LEGAL DESCRIPTION

T10N  
R5E  
SEC 19

UNIFORM PROPERTY CODE

1-025-057



Map amended through Fall 2023



PLANNING & DEVELOPMENT SERVICES  
GIS TECHNOLOGY SECTION

This information is for reference only. Bernalillo County assumes no liability for errors associated with the use of these data. Users are solely responsible for confirming data accuracy when necessary. Source data from Bernalillo County and the City of Albuquerque. For current information visit <https://www.bermco.gov/planning/download-zone-atlas-.aspx>.

K-25-Z