

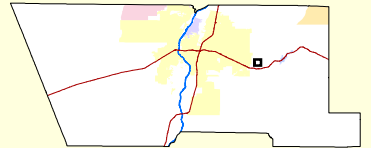
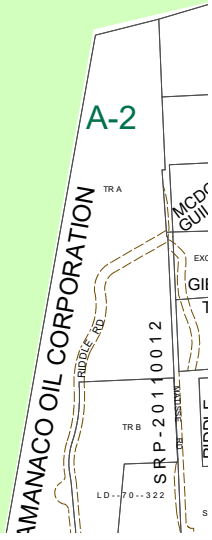
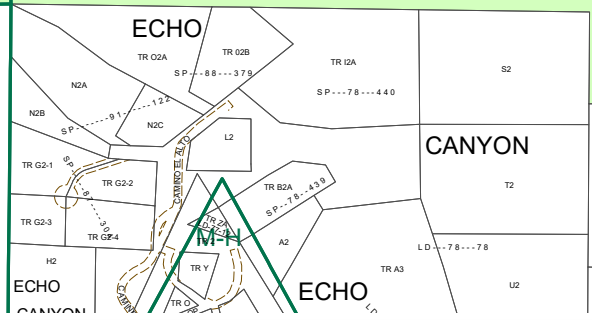
Sandia Mountains

A-1

UNPLATTED/CIBOLA NATIONAL FOREST

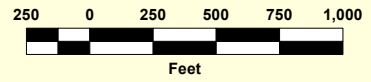
UNPLATTED/CIBOLA NATIONAL FOREST

A-2



LEGAL DESCRIPTION
 T10N
 R4 1/2E
 SEC 24

UNIFORM PROPERTY CODE
 1-024 1/2-057



Map amended through Fall 2023



PLANNING & DEVELOPMENT SERVICES
 GIS TECHNOLOGY SECTION

This information is for reference only. Bernalillo County assumes no liability for errors associated with the use of these data. Users are solely responsible for confirming data accuracy when necessary. Source data from Bernalillo County and the City of Albuquerque. For current information visit <https://www.bermco.gov/planning/download-zone-atlas-.aspx>.

K-24H-Z