

MOUNTAIN RANCH

SRP2018-0009

A-2
(SU-PERMIT FOR A PDA)

A1A1
LD---91---4

**PAA-KO
MASTER PLAN**

A1A1

SC---86---41MP
SDC---87---2
SDC---87---2---1
SC---89---1
SC---91---2
SC---92---1

SRP2018-0009

MOUNTAIN RANCH

A-2
(SU-PERMIT FOR A PDA)

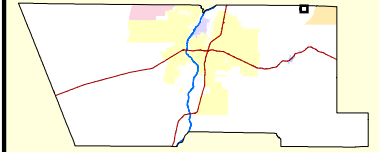
A1A1

SUP FOR GOLF COURSE
GOLF DRIVING RANGE

SUP FOR GOLF COURSE
GOLF DRIVING RANGE HOTEL B&B
MOUNTAIN RANCH

A1A1

S R 1

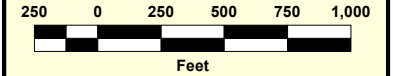


LEGAL DESCRIPTION

T11N
R6E
SEC 6

UNIFORM PROPERTY CODE

1-031-066



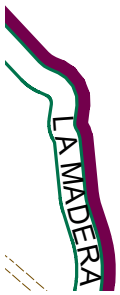
Map amended through Fall 2023



PLANNING & DEVELOPMENT SERVICES
GIS TECHNOLOGY SECTION

This information is for reference only. Bernalillo County assumes no liability for errors associated with the use of these data. Users are solely responsible for confirming data accuracy when necessary. Source data from Bernalillo County and the City of Albuquerque. For current information visit <https://www.bermco.gov/planning/download-zone-atlas-.aspx>.

A-31-Z



A1A1