


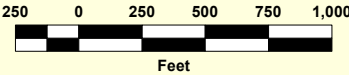
LEGAL DESCRIPTION

T11N
R4E
SEC 4

UNIFORM PROPERTY CODE

1-021-066






250 0 250 500 750 1,000

Feet

Map amended through Fall 2023



PLANNING & DEVELOPMENT SERVICES
GIS TECHNOLOGY SECTION

This information is for reference only.
Bernalillo County assumes no liability for errors associated with the use of these data. Users are solely responsible for confirming data accuracy when necessary. Source data from Bernalillo County and the City of Albuquerque.
For current information visit
<https://www.bemco.gov/planning/download-zone-atlas-.aspx>

A-21-Z