

# BERNALILLO COUNTY



## Fall 2023 HISTORY ATLAS

Volume 2

# Table of Contents

- Introduction
- Map Legend
- Zone Designations
- Case Number Designations
- General Maps:
  - o Legal Description Index & Uniform Property Coding System Index
  - o Volume 2 Extent
  - o County Commission Districts
  - o Cities & Communities
- Street Index
- History Atlas Maps

# Introduction

The Bernalillo County History Atlas Volume 2 was produced using data from the Bernalillo County Planning & Development Services Geographic Information System Program and the City of Albuquerque Geographic Information System (AGIS). A GIS organizes spatial and non-spatial data together in one computer environment to facilitate data query, analysis, and automated mapping.
























The Planning & Development Services GIS Program has coordinated with the Planning and Development Services Department to determine the type and the look of the map features to be displayed in this atlas. The History Atlas Volume 2 displays history annotation, zoning, parcels, and other map features for the East Mountains.

The Fall 2023 edition includes new and updated information since the last digital edition in Spring 2023. To view and download current and additional data, connect to <http://www.bernco.gov/planning/download-zone-atlas-.aspx>.

This atlas is for reference only and is published solely for the convenience of the user. These maps should not be used for exact measurements or legal descriptions of property. Legal descriptions and dimensions must be obtained from the records of the Bernalillo County Clerk, located at 415 Silver Ave SW, Suite 200, Albuquerque, NM 87102.

History numbers are assigned by the Bernalillo County Planning and Development Services Department, located at 415 Silver Ave SW, Suite 200, Albuquerque, NM 87102.

# Map Legend

History Atlas Legend: Volumes 1-3	
	County Zoning (Not R-1)
	Platted Parcels
	Platted Easements
	Canon de Camue Grant Properties
	Chilili Land Grant Properties
	Master Plans
	County Boundary
	Freeway Lanes
	Chilili Grant Boundary
	Chilili Grant Survey Maps
	Rivers
	County Facilities
	County Fire Stations
	County Open Space
	County Parks & Recreation
	County Sheriff Facilities
	Forest-Owned Lands
	Tribal-Owned Lands
Cities & Communities	
	Albuquerque
	Edgewood
	Los Ranchos
	Rio Rancho
	Tijeras

## Notes:

1. History annotation typically is placed within the parcel or parcels that it references. If the annotation does not fit within the parcel(s), it is placed in the street right-of-way or in a nearby parcel with an arrow pointing to the parcel(s) that it references.
2. Zone designations are both labeled and outlined by a green line. R-1 zoning is an exception and no label or line is used.

# Bernalillo County Zone Designations

The official Zone Maps, part of the Comprehensive Zoning Ordinance, were adopted by the Bernalillo County Commission in April 17, 1973. Zoning information for individual properties may be obtained from the Bernalillo County Planning and Development Services Department, at 415 Silver Ave SW, Suite 200, Albuquerque, NM 87102.

A-1	Rural Agricultural—1-Acre Minimum Zone
A-2	Rural Agricultural—2-Acre Minimum Zone
C-1	Neighborhood Commercial Zone
C-2	Community Commercial Zone
C-LI	Commercial Light Industrial Zone
C-N	Community Neighborhood Commercial Zone
M-1	Light Manufacturing Zone
M-2	Heavy Manufacturing Zone
M-H	Mobile Home & Single Family Residential Zone
O-1	Office & Institutional Zone
R-1	Single Family Residential Zone
R-2	Apartment Zone

## Sector Development Plan Zone Subcategories\*

### Bernalillo County/International Sunport Station Area Sector Development Plan

SD-MV-TOD      Mountain View Transit-Oriented Development Zone

### Bridge Boulevard Corridor Redevelopment Plan

SD-BB-C      Bridge Boulevard Corridor Zone

SD-BB-TED      Bridge Boulevard Tower Employment District Zone

SD-BB-VC      Bridge Boulevard Village Center Zone

# Zone Designations

## Sector Development Plan Zone Subcategories

### East Route 66 Sector Development Plan

SD-E66-CC East Route 66 Commercial Corridor Zone

### Isleta Boulevard and Village Centers Sector Development Plan

SD-A-1 Isleta Boulevard Agricultural Zone

SD-IMU Isleta Boulevard Mixed-Use Zone

SD-IVC Isleta Boulevard Village Center Zone

### Los Duranes Sector Development Plan

SD-LD A-1 Rural Agricultural Zone

SD-LD R-1 Single Family Residential Zone

### North 14 Sector Development Plan

SD-N14RC Rural Commercial Zone

### Paseo del Norte/North Albuquerque Acres Sector Development Plan

SD-LC-1 Limited Neighborhood Commercial Zone, Site J

SD-LC-2 Limited Neighborhood Commercial Zone, Site G

SD-HC Residential/Office Zone, Site L

SD-RO Residential/Office Zone, Sites F-1, H, I, X, and Y

SD-MDR-1 Single Family Zone, Sites Z-1 and Z-2

SD-MDR-2 Single Family Zone, Sites E and F-2

### Upper Petroglyphs Sector Development Plan

SD-UP-OS Open Space Zone

SD-UP-ATOS Atrisco Terrace Open Space Zone

SD-UP-RM Medium Density Residential 5.5du/acre gross

SD-UP-RH High Density Residential 20du/acre gross

SD-UP-O-1 Corporate Office Zone

SD-UP-C-1 Neighborhood Commercial Center Zone

SD-UP-C-2 Highway Commercial Zone

SD-UP-C-LI Commercial/Light Industrial Zone

SD-UP-IP Industrial Park Zone

### West Central Sector Development Plan

SD-WC-CLI West Central Commercial/Light Industrial Zone


*\*See sector development plan for details.*

# Case Number Designations

AX	Annexation
CA	County Appeal
CO	County Appeal
CRM	County Road Matter
CSU	County Special Use
CZ	County Zoning
DRB	Development Review Board
LD	Land Decision
S	Subdivision City
SC	Summary Case
SC5	Summary Case Within 5 Miles
SP	Summary Plat
SRP	Summary Review Plat
SRP5	Summary Review Plat Within 5 Miles
ZA	Zoning Administration

# Legal Description & Uniform Property Coding System Index

Bernalillo County, New Mexico



CODE FORMAT  
EXAMPLE

QUAD	SECTION
1	R2E T10N

The above index shows the Uniform Property code listings as adopted by the Bernalillo County Reappraisal Program. The section code on each map represents only the quadrant and section identification. The East/West code numbers run across the top and bottom of the index, the North/South code numbers run along the left margin of the index. For a more complete explanation of the Uniform Property Code refer to: "Uniform Property Code-A Manual Explaining the New Property Coding System Used in Bernalillo County, New Mexico," Planning Department, City of Albuquerque, March 1968.



1:425,000

Fall 2023  
Planning & Development Services  
GIS Program

This information is for reference only. Bernalillo County assumes no liability for errors associated with the use of these data. Users are solely responsible for confirming data accuracy when necessary. Source data from Bernalillo County and the City of Albuquerque. For current information visit <http://www.bernco.gov/planning/download-zone-atlas.aspx>.

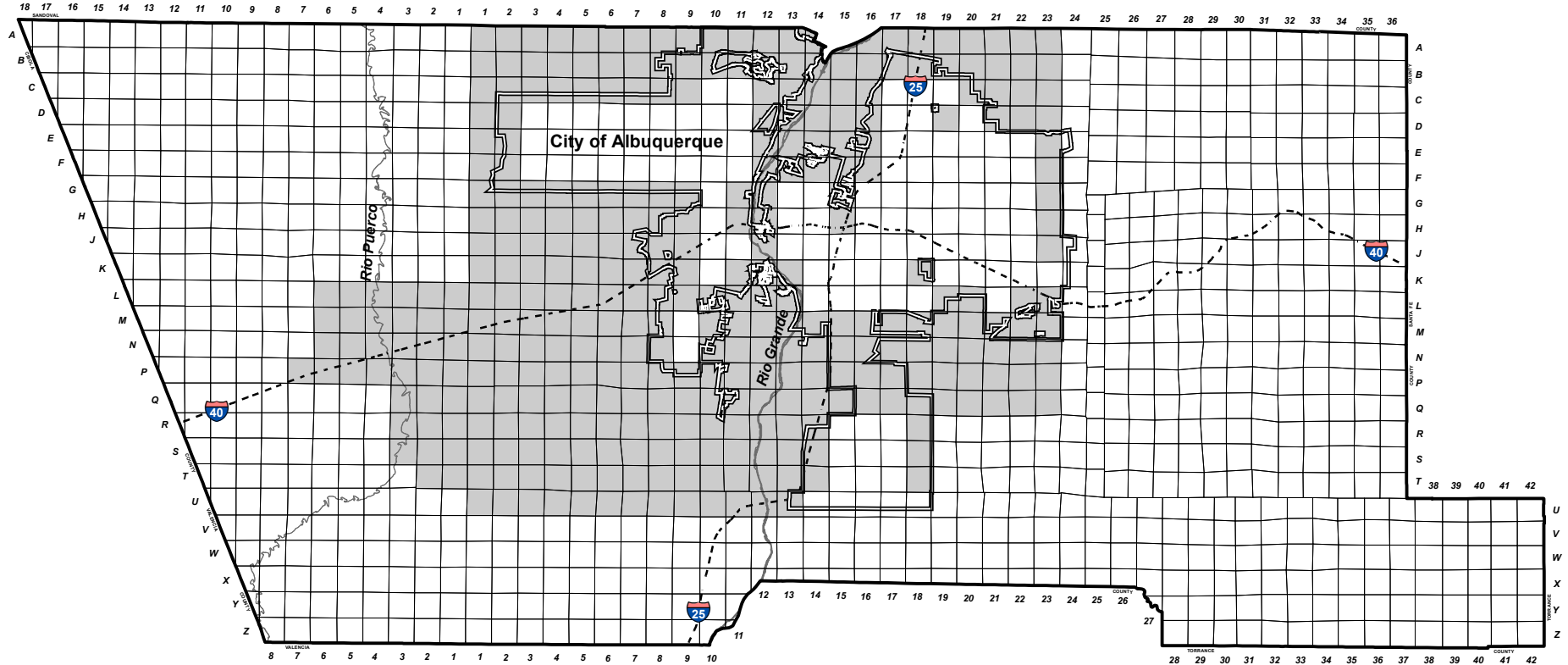


PLANNING & DEVELOPMENT SERVICES  
GIS PROGRAM



# Volume 1 Extent

Bernalillo County, New Mexico



## LEGEND

- County Boundary
- Atlas Index, A18W-Z42
- Albuquerque Municipal Limits
- Interstates
- Rivers
- Volume 1 Atlas Pages



1:400,000

Fall 2023  
Planning & Development Services  
GIS Program

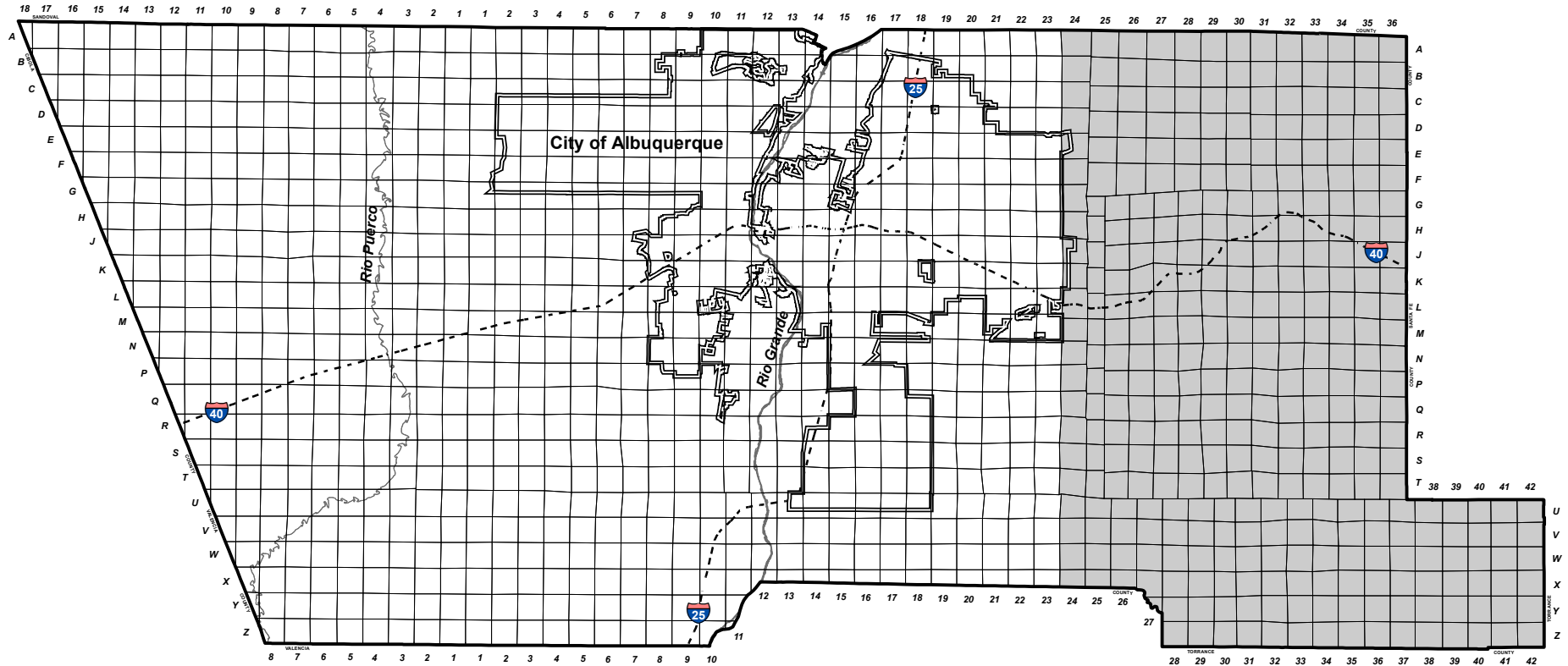
This information is for reference only. Bernalillo County assumes no liability for errors associated with the use of these data. Users are solely responsible for confirming data accuracy when necessary. Source data from Bernalillo County and the City of Albuquerque. For current information visit <http://www.bernco.gov/planning/download-zone-atlas-.aspx>.









PLANNING & DEVELOPMENT SERVICES  
GIS PROGRAM

# Volume 2 Extent

Bernalillo County, New Mexico



## LEGEND

-  County Boundary
-  Atlas Index, A18W-Z42
-  Albuquerque Municipal Limits
-  Interstates
-  Rivers
-  Volume 2 Atlas Pages



1:400,000

Fall 2023  
Planning & Development Services  
GIS Program

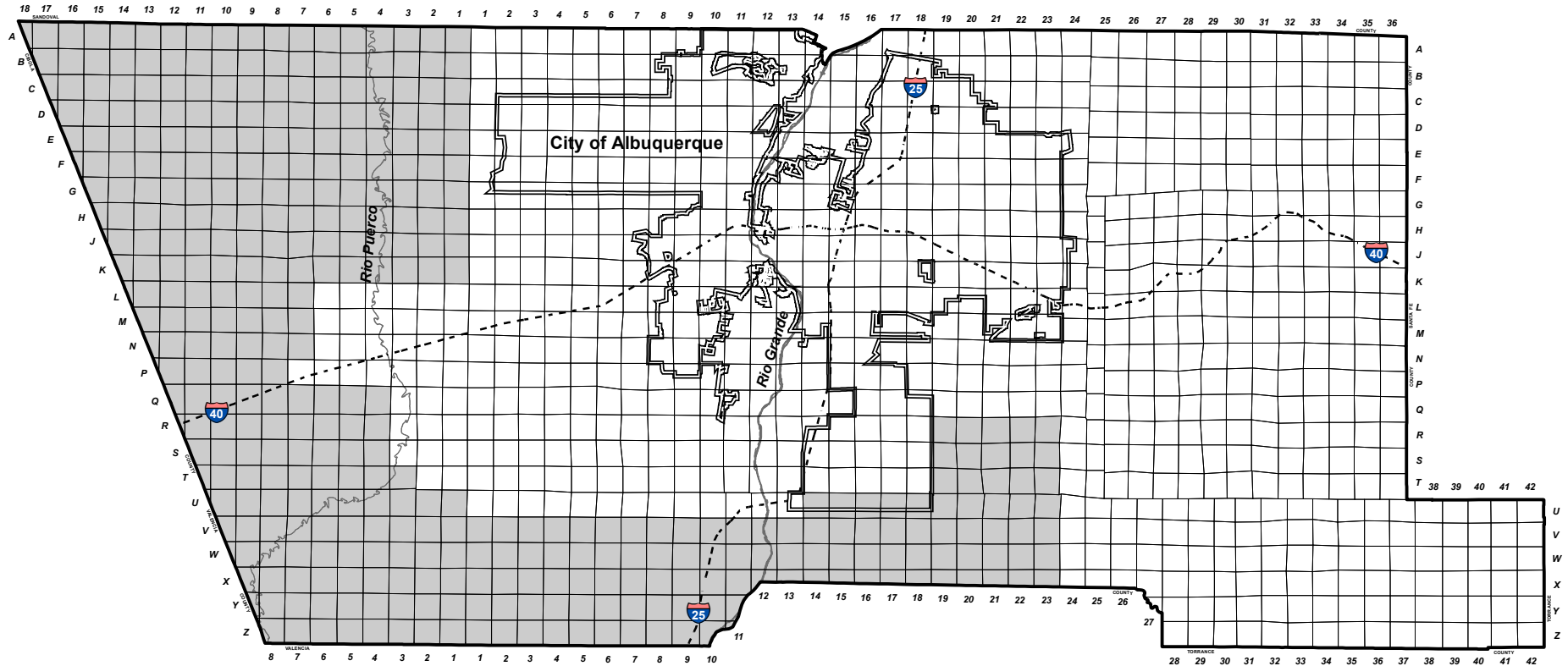
This information is for reference only. Bernalillo County assumes no liability for errors associated with the use of these data. Users are solely responsible for confirming data accuracy when necessary. Source data from Bernalillo County and the City of Albuquerque. For current information visit <http://www.berncounty.gov/planning/download-zone-atlas-.aspx>.



PLANNING & DEVELOPMENT SERVICES  
GIS PROGRAM

# Volume 3 Extent

Bernalillo County, New Mexico



## LEGEND

- County Boundary
- Atlas Index, A18W-Z42
- Albuquerque Municipal Limits
- Interstates
- Rivers
- Volume 3 Atlas Pages



1:400,000

Fall 2023  
Planning & Development Services  
GIS Program

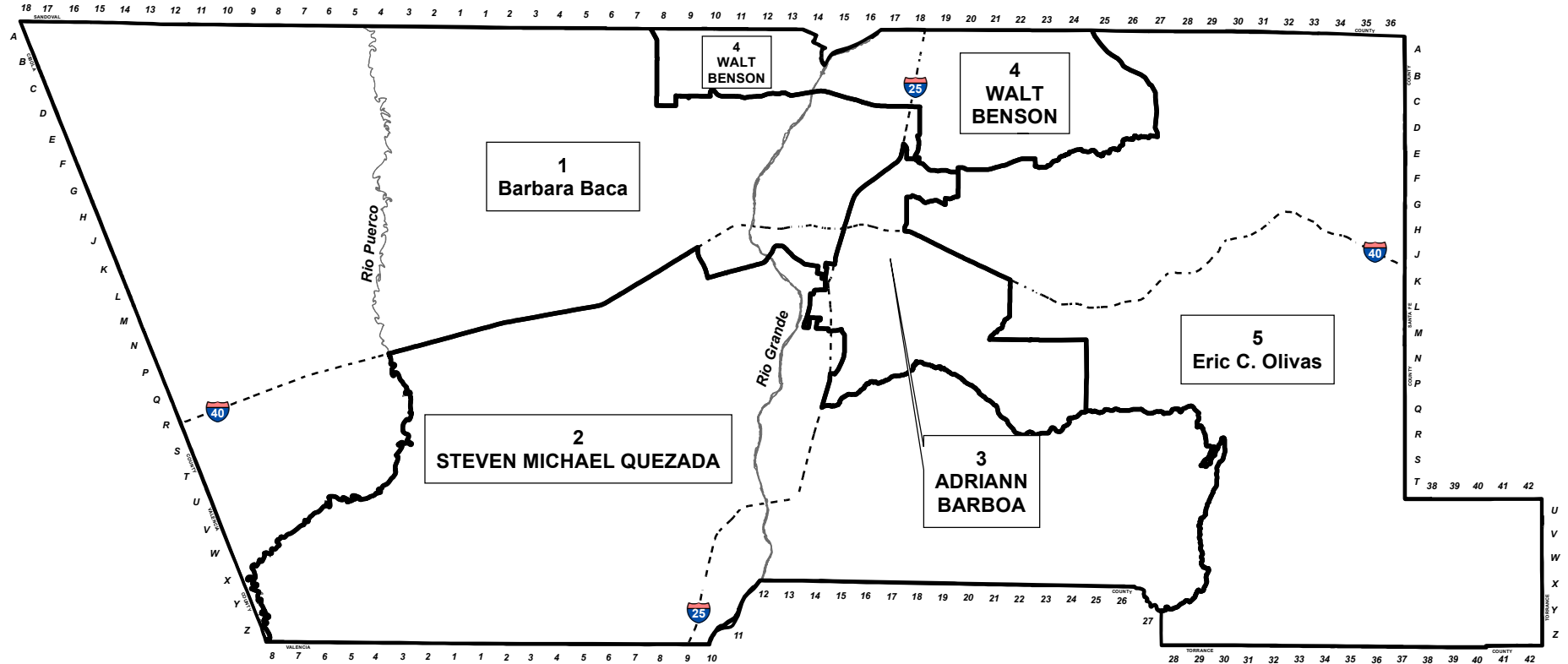
This information is for reference only. Bernalillo County assumes no liability for errors associated with the use of these data. Users are solely responsible for confirming data accuracy when necessary. Source data from Bernalillo County and the City of Albuquerque. For current information visit <http://www.bermco.gov/planning/download-zone-atlas-.aspx>.






PLANNING & DEVELOPMENT SERVICES  
GIS PROGRAM

# County Commission Districts

Bernalillo County, New Mexico



## LEGEND

-  County Boundary
-  Interstates
-  County Commission Districts

 Rivers



Fall 2023  
Planning & Development Services  
GIS Program

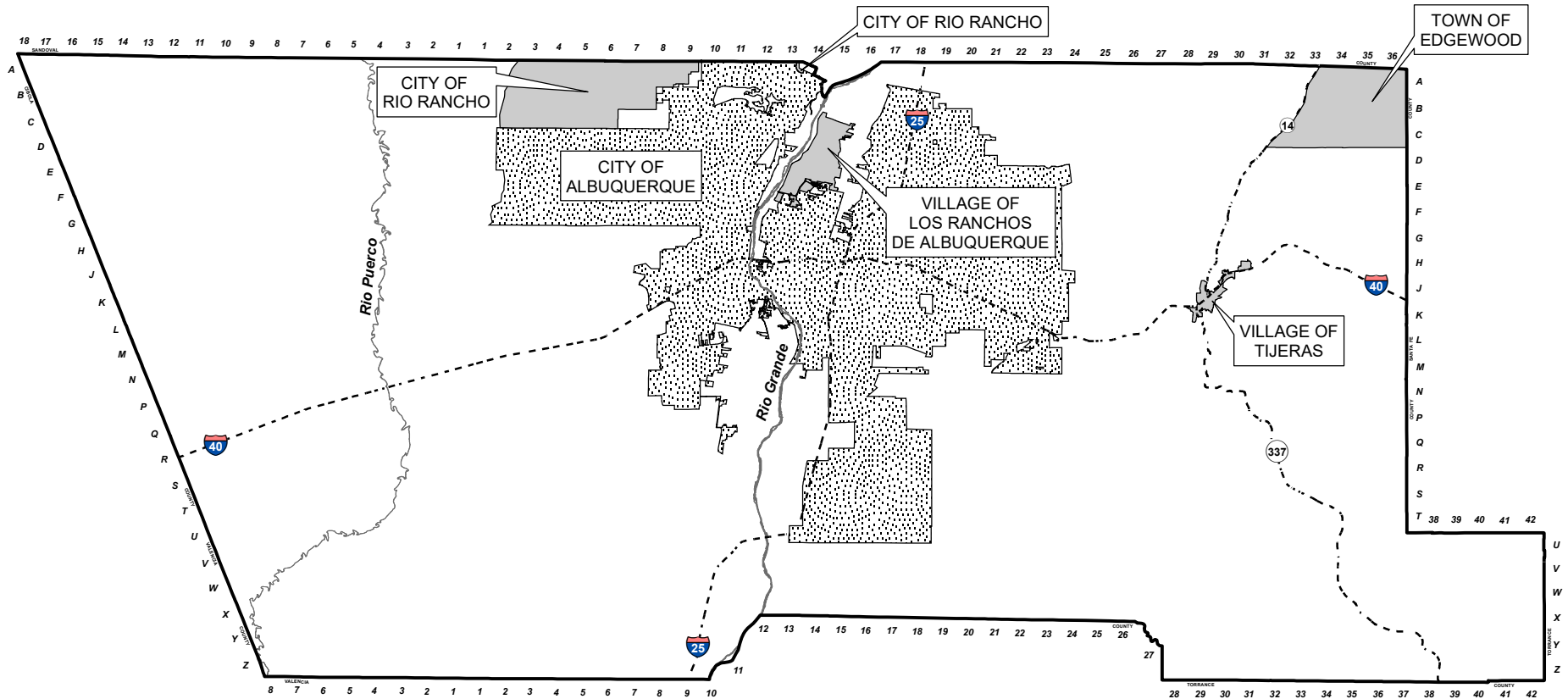
This information is for reference only. Bernalillo County assumes no liability for errors associated with the use of these data. Users are solely responsible for confirming data accuracy when necessary. Source data from Bernalillo County and the City of Albuquerque. For current information visit <http://www.bernco.gov/planning/download-zone-atlas-.aspx>.



PLANNING & DEVELOPMENT SERVICES  
GIS PROGRAM

# Cities & Communities

Bernalillo County, New Mexico



## LEGEND

- County Boundary
- Major Roads
- Rivers
- City of Albuquerque
- Other Cities & Communities



1:400,000

Fall 2023  
Planning & Development Services  
GIS Program

This information is for reference only. Bernalillo County assumes no liability for errors associated with the use of these data. Users are solely responsible for confirming data accuracy when necessary. Source data from Bernalillo County and the City of Albuquerque. For current information visit <http://www.bernco.gov/planning/download-zone-atlas-.aspx>.



PLANNING & DEVELOPMENT SERVICES  
GIS PROGRAM

# Street Index

**Street**

**Atlas Page**

**A**

ABBEY RD	U-34-H, U-35-H
ABIQUIU CT	B-32-H
ADAMS RD	L-36-H
ADOBE LA	D-31-H, E-31-H
ALAMO DR	X-36-H, Y-36-H
ALAMO HUECO PL	G-30-H
ALBA PRADO CT	F-35-H
ALDERETE JR RD	M-35-H
ALEGRE DR	K-25-H
ALEJANDRO RD	L-25-H
ALICIA RD	E-31-H
ALLEY RD	T-35-H, T-36-H
ALPIO DR	D-30-H, E-30-H
ALTA CT	G-36-H
ALTA VISTA RD	L-35-H, M-35-H
ALTO DR	Y-36-H
AMANDA CT	H-31-H
AMANDA NICOLE DR	A-29-H
AMBER RD	P-30-H
AMY CT	G-33-H
ANASAZI CT	B-31-H
ANASAZI DR	B-31-H, B-32-H, C-31-H
ANAYA PL	R-33-H, R-34-H
ANAYA RD	R-34-H, S-34-H, T-34-H, U-34-H
ANDREW LA	D-31-H
ANDROMEDA LA	S-31-H, T-31-H
ANGELES VISTA CIR	D-34-H
ANGELES VISTA DR	D-34-H
ANITA LA	L-24H-H
ANNE CT	J-35-H, K-35-H
ANNE PICKARD CT	K-35-H
ANNE PICKARD LOOP	J-35-H, K-35-H
ANTHONY RD	D-32-H, E-32-H
ANTIQUE LA	L-25-H
ANTONIO SALAZAR LA	X-40-H
APACHE PLUME PL NE	E-24-H
APODACA RD	W-42-H, X-40-H, X-41-H, X-42-H
APPLE RANCH RD	T-32-H, T-33-H
APPLE VALLEY DR	T-33-H, U-33-H
ARABIAN CT	D-32-H
ARAGON LA	S-33-H
ARCHERY RD	G-31-H
ARDILLA RD	H-31-H
ARMENTA RD	K-29-H

**Street**

**Atlas Page**

ARMIN RD	S-32-H
ARROWHEAD DR	D-31-H
ARROWHEAD TRL	J-28-H, K-28-H
ARROYO SECO RD	F-30-H
ARTHURS LA	D-33-H, D-34-H
ASHER LA	J-33-H
ASHFORD DR	E-31-H
ASPEN LOOP	E-30-H, E-31-H
ATANACIO RD	L-25-H, L-26-H
ATKINS AV	N-31-H
AUGUST RD	S-32-H
AUTUMN CT	E-36-H, F-36-H
AUTUMNWOOD CT	K-36-H
AVENIDA ALLEGRE	H-32-H
AVENIDA ALMENDRO	L-24H-H
AVENIDA DE LEONA	P-35-H
AVENIDA DEL SOL	E-30-H
AVENIDA DEL TORRO	D-30-H
AVENIDA LA CRISTINA	K-28-H
AVERY LA	F-35-H
AXTON CT	J-35-H
AXTON LA	H-35-H, J-35-H

**B**

BABALOS DR	H-35-H
BAILLO DR	K-29-H
BANDELIER CT	A-33-H
BARBARA CT	A-30-H
BAREFOOT RD	K-27-H
BAROQUE DR	G-29-H
BARTOLA BACA RD	H-31-H
BARTON RD	K-36-H
BARTRAM CT	E-35-H, F-35-H
BAUGUS LA	F-36-H
BEAR CLAW TRL	J-28-H, K-28-H
BEARCAT RD	U-35-H, U-36-H, V-35-H, V-36-H
BEARGRASS CT NE	E-24-H
BEAVER LA	G-29-H
BELLE STARR CT	V-38-H, W-38-H
BELLE STARR RD	V-38-H, W-38-H
BEN RD	R-36-H, S-36-H
BERTA DR	G-36-H
BIG DIPPER RD	S-31-H
BILOTTO DR	F-30-H
BIRCH RD	F-29-H, G-29-H
BLACK BEAR CT	J-32-H

# Street Index

Street	Atlas Page
BLACK HILLS RD	H-29-H
BLACKBIRD RD	V-34-H
BLACKHAWK RD	E-35-H
BLUE BIRD CT	S-32-H
BLUE CORN CT	A-33-H
BLUE GRAMA CT	H-34-H
BLUE JAY LA	R-31-H
BLUE JAY RD	R-31-H, S-31-H
BLUE QUARTZ RD	N-24H-H
BLUE SPRUCE DR	L-24H-H, L-25-H, M-25-H
BOBCAT HILL RD	D-32-H, E-32-H
BOBCAT HILL TRL	E-32-H
BOBOLINK LA	R-31-H, S-31-H
BOLAGH LA	E-33-H
BOLIVAR LOOP	G-35-H
BONITA VISTA CT	G-30-H
BOTTS RANCH RD	F-29-H
BOULDER LA	G-30-H
BOYDEN CT	H-32-H
BOYES LA	E-30-H
BRAD CT	J-35-H
BRANDY CT	U-37-H
BRANDY LA	T-31-H
BRANNAN CT	M-34-H
BRANNAN LOOP	M-34-H
BRANNAN RD	M-34-H, M-35-H, M-36-H
BRECKENRIDGE CT	G-33-H
BRENDEN LA	J-35-H
BRENT DR	J-36-H
BRENT LA	T-34-H
BRENT RD	H-36-H, J-36-H
BRIARWOOD CT	K-36-H
BRIDAL LA	J-34-H, J-35-H
BRILLIANT STAR CT	H-31-H
BROKEN ARROW PL	A-32-H
BROKERAGE ST	H-36-H
BROWN DR	H-29-H
BRUNACINI RD	F-35-H, G-34-H, G-35-H
BUCKBOARD RD	S-33-H, T-32-H, T-33-H
BUEN TIEMPO LA	G-29-H
BUFFALO ALLY PL	G-29-H
BUFFALOGRASS CT NE	E-24-H
BURGER BOY CT	H-29-H
BUS LA	D-31-H
BUTCH CASSIDY RD	V-38-H

Street	Atlas Page
<b>C</b>	
CABALLO CT	G-34-H
CABALLO DE FUERZA RD	L-24-H, M-24-H
CABALLO TRL	G-34-H
CABANA DR	H-35-H, J-35-H
CALAIS DR	G-31-H, G-32-H
CALLE ALTA	J-34-H, J-35-H
CALLE BIENVENIDA	R-34-H, S-34-H
CALLE CHICO	J-34-H
CALLE CONEJO RD	J-29-H, K-29-H
CALLE DE CARINO	H-32-H
CALLE DE LA LOMA	G-32-H
CALLE DE LO SUR	G-32-H, G-33-H
CALLE DE ORIENTE	G-32-H, G-33-H
CALLE DE ORO	H-32-H
CALLE DE PONIENTE	G-32-H
CALLE DEL ACUERDO	R-34-H
CALLE DEL CABALLO	D-30-H
CALLE DEL MEDIA	G-32-H, H-32-H
CALLE DEL PASO	R-36-H
CALLE DON CARLOS	R-35-H
CALLE DORADA	R-34-H
CALLE ESPERANZA	R-34-H, S-34-H
CALLE LIBRA CT	G-32-H, G-33-H
CALLE POR LOS CABALLOS	G-32-H, G-33-H
CALLE PRADERO	F-35-H
CALLE SIN CUIDADO	R-34-H
CALLE VALLECITOS	F-34-H
CALVARY RD	E-30-H, F-30-H
CALYX LA	F-31-H
CAMINO ALTO	D-32-H, D-33-H, E-33-H
CAMINO ASOLEADO	R-34-H
CAMINO CIRCULAR	Q-31-H
CAMINO DE AVILA	F-32-H, F-33-H, G-33-H
CAMINO DE CONSTANCIA	K-29-H
CAMINO DE SANTO NINO	K-29-H
CAMINO DEL ARRIBA	F-33-H
CAMINO DEL ARROYO	K-29-H
CAMINO DEL CIELO	L-24H-H
CAMINO DEL NORTE	R-34-H
CAMINO DEL OESTE	L-24H-H
CAMINO DEL ORIENTE	G-33-H
CAMINO DEL PONIENTE	G-32-H, G-33-H
CAMINO DEL PRADO	F-35-H, F-36-H
CAMINO DEL REY	R-35-H
CAMINO DEL SENADOR	G-32-H, G-33-H

# Street Index

Street	Atlas Page
CAMINO DEL SIERRA	R-35-H, R-36-H
CAMINO DEL SUR	R-34-H
CAMINO EL ALTO	K-24H-H, L-24H-H
CAMINO ENCANTADO	G-33-H
CAMINO ESCONDIDO CT	P-35-H
CAMINO FLORA CT	P-35-H, Q-35-H
CAMINO LARGO	P-35-H, P-36-H
CAMINO LINDA	Q-31-H
CAMINO MACEDONIA	D-31-H
CAMINO MEDIO	R-34-H
CAMINO MUNICIPAL	J-29-H
CAMINO ORO CT	P-35-H, Q-35-H
CAMINO ORO DR	P-35-H
CAMINO PEQUENO LOOP	P-35-H
CAMINO PLATA CT	P-35-H
CAMINO SOMBREADO	R-34-H
CAMINO TRANQUILO CT	P-35-H
CAMINO VEGA CT	P-35-H, Q-35-H
CAMINO VEGA DR	P-35-H
CAMINO VERDE	J-34-H
CAMINO VIEJO	R-35-H, R-36-H
CAMINO YRISARRI	S-34-H, T-34-H
CAMPO RD	H-32-H
CANADA DE LOS ALAMOS RD	L-24H-H
CANADA DE LOS ALAMOS TRL	L-25-H
CANADA DEL OSO PL	E-24-H
CANADA DEL OSO PL NE	E-24-H
CANARY PL	V-34-H, V-35-H
CANDELARIA RD	U-36-H
CANDIDO DR	M-35-H, M-36-H
CANDIDO RD	H-29-H, H-30-H
CANDY CT	E-32-H, E-33-H
CANHAN LA	T-34-H, T-35-H
CANONCITO RD	F-29-H, F-30-H
CANONCITO VISTA LA	J-34-H
CANONCITO VISTA RD	J-34-H
CANTAR CT	E-33-H
CANTERA CT	G-32-H
CANYON HILLS RD	T-36-H
CANYON LA	D-30-H, E-30-H
CANYON RD	D-33-H, D-34-H, X-35-H, X-36-H
CANYON RIDGE DR	B-31-H, C-31-H, C-32-H
CAPITAN RD	G-30-H
CARDINAL DR	V-34-H
CARLISLE RD	R-32-H
CARLITO SPRINGS RD	J-28-H, K-28-H
CARMINO RD	K-28-H

Street	Atlas Page
CAROLINO CANYON PARK RD	S-32-H
CAROLINO CANYON RD	T-31-H, U-32-H
CARSON CT	R-33-H
CASA COLINA LA	D-30-H
CASA COLINA RD	D-30-H
CASA LOMA CT	H-29-H
CASA LOMA RD	H-28-H, H-29-H
CAUVERY RD	D-31-H
CAVALETTI CT	J-34-H
CECILIA RD	K-25-H
CEDAR CREEK LA	D-31-H
CEDAR HILL DR	E-30-H
CEDAR HILL PL	E-30-H
CEDAR LA	E-35-H, E-36-H
CEDAR RIDGE RD	T-36-H
CEDAR TREE LA	E-36-H
CEDAR TRL	E-35-H
CELINA DEL SOL RD	U-35-H
CELINA LA	H-30-H
CENTENO WY	E-33-H
CENTRAL AV	L-24-H
CERRO LOOP	D-30-H
CERRO RANCHO PL	V-41-H, V-42-H
CHACO CT	B-32-H
CHACO LOOP	B-32-H
CHAMISOSO CANYON RD	L-29-H
CHAMPION DR	E-34-H
CHAPEL LA	F-32-H
CHARBENEAU RD	H-32-H
CHARLOTTE RD	V-33-H, V-34-H
CHIEF JOSEPH RD	R-36-H
CHIPMUNK LA	U-32-H
CHOLLA CREST DR	F-29-H
CHRISTOPHER AV	A-29-H
CHRISTY LA	H-32-H
CHRISTY RD	H-33-H
CHULA RD	Q-31-H
CIEGO CANYON RD	K-29-H
CIENEGA CANYON RD	D-30-H
CIRQUELA RD	H-29-H
CLAUSS PL	V-35-H
CLOVIS PL	L-25-H
CLUBHOUSE CT	A-33-H
CLUBHOUSE DR	A-32-H, A-33-H
COBURN CT	R-32-H
CODY LA	T-35-H, T-36-H
COILA CT	H-34-H



# Street Index

Street	Atlas Page
COLBY CT	H-36-H, J-36-H
COLE SPRINGS RD	F-28-H, F-29-H
COLE YOUNGER RD	V-38-H
COLINA BONITA DR	U-34-H
COLUMBINE CT	G-29-H
COLUMBINE LA	G-29-H
CONCETTA CT	E-34-H
CONCHA CT	A-33-H
CONEJO RD	F-29-H
CONEJO RUN LA	N-24H-H, N-25-H
CONNIE DR	S-32-H
CONQUEST CT	E-34-H
CONSTELLATION DR	S-31-H
COOPER RD	H-29-H
CORINA LA	K-29-H
CORN DANCE CT	A-33-H
CORTE DE CANONCITO	F-29-H, F-30-H
CORTE DON PABLO	S-34-H
CORTE VENTANA	E-34-H, E-35-H
COTTRILL RD	D-30-H
COUGAR CT	J-32-H
COUNTY LINE RD	G-36-H, H-36-H, J-36-H
COVEY CT	G-33-H
COYOTE CANYON TRL	H-32-H
COYOTE LA	L-25-H
COYOTE PL	J-33-H
COYOTE SPRINGS RD	L-25-H, M-25-H
COYOTE TRL	L-24H-H, M-24H-H, N-24H-H, P-24H-H
CRAIG RD	K-29-H, K-30-H
CRAVENS RD	K-29-H
CRESENCIANO RD	J-29-H
CREST CT	D-30-H
CREST RD	D-30-H
CRESTA VISTA CT	K-34-H, L-34-H
CRESTVIEW DR	J-32-H, J-33-H
CRESTVIEW LA	G-36-H
CRESTVIEW PL	J-32-H
CRESTVIEW RD	F-36-H, G-36-H
CRESTWOOD LOOP DR	P-30-H, P-31-H
CRIPPLE CREEK RD	L-25-H
CRISWELL RD	K-28-H, K-29-H
CROMBIE LA	F-36-H
CRYSTAL GARDENS LA	F-33-H, F-34-H
CRYSTAL LA	D-34-H, D-35-H
CUZCO RD	V-33-H
CYNTHIA CT	A-30-H

Street	Atlas Page
<b>D</b>	
D & H CIR	L-24H-H
DAILY LA	F-36-H
DAIRY LA	H-35-H
DAISY LA	F-35-H
DALTON TRL	D-34-H
DAMASCUS RD	S-32-H
DANICE LA	H-35-H
DANS RD	L-24H-H
DARBY DR	D-33-H
DAVID CT	D-34-H
DAYS DONE RD	Q-31-H
DE PERALTA RD	V-34-H
DEADMAN	Q-31-H
DEER MEADOW CT	H-32-H
DEER TRL	K-28-H
DEL OSO LA	G-30-H
DEL SOL CT	E-33-H
DERBY CT	J-34-H
DEREK CT	D-33-H
DEREK PL	D-33-H
DEREK RD	D-33-H, D-34-H
DESERT MOUNTAIN RD	L-24-H
DESERT SKY RD	L-24-H, M-24-H
DEVINE PL	G-31-H
DIGBY LA	G-36-H
DINAH RD	R-36-H
DINKLE RD	J-36-H
DINOS RD	E-34-H
DOC HOLIDAY CT	V-38-H
DOC HOLIDAY RD	U-38-H, V-38-H
DOLK RD	T-33-H
DON TECH RD	F-36-H, G-36-H
DOVE CREEK DR	M-24H-H
DOVE RD	V-34-H
DOVE VALLEY RD	L-35-H, L-36-H
DOW BLVD	X-35-H, Y-35-H, Y-36-H
DRESSAGE DR	J-34-H
DRUM RD	R-36-H
DRUYK RD	R-36-H
DUNBROKUS LA	K-29-H
DUNCAN DR	N-31-H
DUNGENESS LA	H-31-H
DURANGO RD	D-32-H
DUSTYS PL	L-25-H

# Street Index

## Street

## Atlas Page

### E

EAGLE CREST DR	J-30-H
EAGLE RD	R-31-H, R-32-H
EAGLE RUN DR	D-33-H
EAGLE TRL	J-28-H
EAST GATE RD	H-35-H, J-35-H, J-36-H
EAST MOUNTAIN TRL	G-29-H
EAST RIDGE PL	F-36-H
EAST RIDGE RD	F-36-H, G-36-H
EASTSIDE LOOP	E-34-H
EASY ST	P-31-H, Q-31-H
EDELWEISS	P-31-H
EDGE OF WOODS RD	J-35-H
EL ARCO DR	K-25-H
EL CEDRO LA	P-30-H
EL CEDRO RD	P-30-H
EL GALLO RD	G-30-H
EL REFUGIO RD	G-31-H
EL VIGIA CT	G-32-H
ELENA GALLEGOS PL NE	E-24-H
ELI CT	E-34-H
ELITE DR	G-33-H
ELOY PL	W-35-H, X-35-H
EMILIE RD	S-32-H
EMORY OAK PL NE	E-24-H
ENCHANTMENT LA	D-32-H
ENCHANTMENT VIEW	J-32-H
ENGBRECHT RD	P-30-H
ENTRADA DE CIBOLA	Q-31-H
ENTRADA GRANADA	E-33-H
ENTRADA PL	Q-31-H
ENTRANOSA CT	E-35-H
ENTRANOSA LA	D-36-H
ENTRANOSA RD	E-34-H, E-35-H, E-36-H
EQUESTRIAN CT	J-34-H
ERENE RD	Q-35-H, Q-36-H
ERIC ALAN LA	P-31-H
ERICKSON RD	D-32-H
ERIN LA	J-35-H
ERMENIO RD	D-32-H, E-32-H, E-33-H
ESCABOSA	W-35-H
ESCENA DR	H-32-H
ESCONDIDA	D-34-H
ESTANCIA VISTA DR	R-36-H, S-36-H
ESTRELLA VISTA DR	U-33-H

## Street

## Atlas Page

ESTRELLITA LA	D-36-H
ETHEL SANDLIN LA	D-31-H
ETTA PL	G-29-H
EVEREST CT	J-29-H
EXCHANGE LOOP	H-36-H
EXPRESS BLVD	E-34-H

### F

FAIRVIEW DR	D-33-H
FALCON CT	H-35-H
FALCON LA	R-31-H
FALCON RIDGE RD	J-32-H, J-33-H
FALLING STAR DR	V-36-H
FAMILIA LUJAN CT	T-34-H
FAWN CT	G-29-H, H-29-H
FAWN RD	G-29-H, H-29-H
FERMIN DR	K-25-H
FILIBERTO LA	L-24H-H
FILOMENA	Z-38-H
FILOMENO PL	W-34-H, W-35-H
FILOMENO RD	W-35-H
FIR LOOP	E-30-H
FIRE LIZARD LA	G-36-H
FISCHER LA	T-33-H, T-34-H
FISHBURN LA	S-36-H
FISHER CT	Q-30-H
FISHER CT W	Q-30-H
FISHER LA	Q-30-H
FISHER RANCH LA	J-33-H
FISHER RD	P-30-H, Q-30-H
FIVE HILLS DR	H-33-H, J-32-H, J-33-H, K-32-H
FIVE HILLS PL	J-33-H
FLAVIO RD	Q-35-H, Q-36-H
FLEETFOOT RD	L-35-H, L-36-H
FLORA RD	F-29-H
FLOWER LA	F-35-H
FOREST PARK RD	G-29-H
FOREST RD	H-31-H, H-32-H
FOREST RD 16A	C-29-H
FOREST RD 190	C-29-H, D-29-H
FOREST RD 252	M-30-H, M-31-H, N-31-H
FOREST RD 423	K-29-H
FOREST RD 462	H-32-H, J-31-H, J-32-H, K-30-H, K-31-H, K-32-H, L-29-H, L-30-H, L-31-H
FOREST RD 462A	K-29-H, L-29-H

# Street Index

Street	Atlas Page
FOREST RD 488	A-26-H, B-26-H
FOREST RD 530	R-29-H, R-30-H, R-31-H, S-26-H, S-27-H, S-28-H, S-29-H, S-30-H, S-31-H, T-24H-H, T-25-H, T-26-H, T-27-H, T-28-H
FOREST RD 542	M-30-H, N-30-H
FORESTVIEW DR	P-33-H
FOUR ME RD	F-35-H
FOUR WHEEL DR	D-30-H
FOX HILLS LA	D-34-H
FOXFIRE LA	P-34-H
FRAIDE RD	K-36-H
FRANCISCO RD	F-29-H
FRANK JAMES CT	W-38-H
FRANKLIN CT	U-37-H
FRINGE SAGE CT NE	E-24-H
FROST CT	E-33-H, F-33-H
FROST RD	D-31-H, D-32-H, E-32-H, E-33-H, E-34-H, F-33-H, F-34-H, F-35-H, F-36-H
FUTURITY PL	J-35-H

## G

GADDIS RD	D-33-H, D-34-H
GALISTEO CT	B-31-H
GALLEGOS RD	W-39-H, X-39-H, Y-39-H
GALLINGER LA	K-29-H, K-30-H
GAMBEL OAK CT NE	E-24-H
GARCIA LOOP	L-36-H
GARDEN RD	D-32-H
GASTINEAU COUNTRY LA	G-31-H
GAUDIAN LOOP	D-31-H
GEER RD	D-33-H
GENEVIEVE DR	H-34-H
GENIE CT	A-30-H
GEOFFREY CT	D-34-H
GILBERT PL	D-33-H
GLEN LA	E-34-H, F-34-H
GLORIA CT	G-32-H
GLORY RD	U-34-H, U-35-H, V-34-H
GODS WY	R-34-H
GOLDEN HILLS DR	L-24-H
GOLDEN OAK RD	R-33-H
GONZALES LA	K-25-H, L-25-H
GONZALES RD	J-29-H, S-34-H, S-35-H, S-36-H
GORES LA	H-29-H, H-30-H

Street	Atlas Page
GRACIOUS PL	D-32-H
GRADY RD	V-38-H
GRAND VIEW CT	G-34-H
GRANNY CANYON TRL	R-32-H
GRAVEL GULCH RD	H-32-H
GRAYSON CT	H-36-H, J-36-H
GREEN CARPET RD	P-31-H, Q-31-H
GREEN MOSS CT	N-24H-H
GREEN RIDGE BLVD	R-35-H, R-36-H
GREEN SHADOW CT	P-31-H
GREEN SHADOW LA	P-30-H, P-31-H
GREENLY RD	K-29-H
GREGORIO LA	F-33-H
GRIEGO LA	N-36-H
GRIEGO RD	N-36-H
GRIFFIN RD	H-33-H
GRIGSBY LA	F-32-H
GUEST CT	J-36-H
GUEST RD	K-29-H
GUILFORD RD	H-36-H
GUTIERREZ CANYON RD	F-31-H, F-32-H, G-31-H, H-30-H, H-31-H
GUTIERREZ RD	W-40-H, W-41-H, W-42-H

## H

HANIA KACHINA CT	A-33-H
HAPPY HOLLOW	J-33-H
HARMS LA	D-31-H
HARMS RD	D-30-H, D-31-H
HAVEN CT	G-30-H
HAVEN DR	G-30-H
HAWKEYE LA	U-34-H, V-34-H
HAWKS REST RD	H-30-H
HAWKSVIEW LA	E-36-H
HAWLEY PL	L-35-H
HAYNER CT	N-31-H
HEADLEY RD	U-34-H
HEATHER HEIGHTS LA	Q-31-H
HEIGHTS CT	E-34-H
HELWEG RD	E-29-H
HERMOSILLA ST	D-30-H
HERRERA DR	L-24-H, L-24H-H
HERRERA LA	L-24-H
HERRERA LOOP	L-24-H
HERRERA RD	L-24-H, M-24-H
HIDDEN LA	F-31-H

# Street Index

Street	Atlas Page
HIDDEN VALLEY RD	H-31-H
HIGH COUNTRY CT	G-30-H
HIGH COUNTRY DR	G-30-H
HIGHLAND LA	F-33-H, G-33-H
HIGHVIEW LA	F-36-H
HILLSIDE DR	P-24H-H
HILLSIDE RD	M-24H-H
HILLTOP RD	R-35-H
HIWAY CT	A-30-H
HOBART LA	G-31-H, G-32-H
HOBART RD	G-31-H, G-32-H
HOGAN CT	A-32-H
HOLIDAY DR	H-33-H, J-33-H
HOLIDAY LOOP	J-33-H
HOLLI LOOP	U-37-H
HOMESTEAD RD	H-36-H
HORTENCIA RD	E-35-H
HOWARD CT	T-34-H
HOWLERS CT	M-24H-H
HOWLIN WOLF TRL	J-30-H
HUMMINGBIRD LA	S-32-H
HUMMINGBIRD RD	V-34-H

## I

I40 CONN	K-28-H
I40 EASTBOUND	G-32-H, H-30-H, H-31-H, H-32-H, H-33-H, H-34-H, J-29-H, J-30-H, J-34-H, J-35-H, J-36-H, K-26-H, K-27-H, K-28-H, K-29-H, L-24-H, L-24H-H, L-25-H, L-26-H
I40 EASTBOUND OFRP	H-31-H, H-34-H, L-24-H
I40 EASTBOUND ONRP	H-31-H, H-34-H, J-29-H, K-28-H
I40 FRONTAGE RD	K-27-H, K-28-H, L-24-H, L-24H-H
I40 WESTBOUND	G-32-H, H-30-H, H-31-H, H-32-H, H-33-H, H-34-H, H-35-H, J-29-H, J-30-H, J-35-H, J-36-H, K-26-H, K-27-H, K-28-H, K-29-H, L-24-H, L-24H-H, L-25-H, L-26-H
I40 WESTBOUND CONN	J-29-H, L-24-H
I40 WESTBOUND OFRP	H-31-H, H-34-H, H-35-H, J-35-H, K-28-H
I40 WESTBOUND ONRP	H-31-H, H-34-H, J-29-H, K-29-H, L-24-H
IMELDA CT	G-32-H
IMNAHA RD	L-35-H, M-35-H
INDIAN PAINTBRUSH DR	T-33-H

Street	Atlas Page
ISABELITA RD	T-34-H, T-35-H, U-35-H

## J

JACK RABBIT RUN	H-35-H, H-36-H
JAKES PL	K-35-H
JAMOKIE LA	G-31-H
JARAMILLO DR	J-34-H
JASLER RD	H-29-H
JAYDEN COLE RD	H-29-H, H-30-H
JELLISON CT	E-34-H
JENNIE LA	R-34-H, S-34-H
JENNIFER CT	D-34-H
JENNIFER DR	D-33-H
JESSE JAMES RD	V-38-H, W-37-H, W-38-H, X-37-H, Y-37-H
JOE NESTOR RD	J-36-H
JOHNSON RD	S-34-H
JON KITSCH RD	G-32-H
JORDAN CT	E-34-H
JORDAN TYLER AV	A-29-H
JORI LA	E-33-H, E-34-H
JOSE POHL RD	W-35-H
JOY CT	D-34-H
JUAN RD	L-25-H
JUAN TOMAS CT	P-35-H
JUAN TOMAS RD	N-30-H, N-31-H, N-32-H, N-33-H, N-34-H, N-35-H, N-36-H, P-33-H, P-34-H, P-35-H, P-36-H
JUBILEE RD	L-36-H
JULIE CT	A-30-H
JULIE DR	U-37-H
JUNIPER CT	E-30-H, E-31-H
JUNIPER DR	E-35-H
JUNIPER HILL LOOP	E-30-H, E-31-H
JUNIPER RIDGE RD	H-31-H
JUPITER CT	R-31-H

## K

KAY RD	K-28-H
KELLY LYNN DR	D-32-H, D-33-H
KELTON PL	S-36-H
KENNEDY LA	F-29-H, F-30-H, H-31-H
KEVIN DR	J-36-H
KIMBERLY LA	H-34-H
KINGFISHER LA	H-30-H

# Street Index

Street	Atlas Page
KINGS CT	F-33-H
KINGS RD	F-34-H, G-34-H
KIRSTEN CT	G-33-H
KITSCH RD	G-32-H
KIVA CT	B-32-H
KIVA LOOP	B-32-H
KIVA PL	B-31-H, B-32-H
KNIGHT LA	L-24H-H
KOKOPELLI CT	A-33-H
KRAEMER DR	S-32-H
KRAMER LOOP	F-35-H
KRAMER RD	F-35-H, G-35-H
KUHN DR	S-31-H, S-32-H, T-31-H
KULECO LA	H-32-H
KURTS WY	F-34-H

## L

LA CABRA DR SE	M-24-H
LA CRESTA CIR	Q-31-H
LA DOLCE VITA PL	N-34-H
LA GUITARRA TRL	M-35-H
LA JARA RD	Y-37-H, Y-38-H, Z-35-H, Z-36-H, Z-37-H
LA MADERA RD	A-29-H, A-30-H, A-31-H, B-30-H, B-31-H, C-31-H
LA MIRANDA PL	Q-31-H
LA VUELTA RD	H-32-H
LAGARTO RD	H-31-H, H-32-H
LAKES PL	V-35-H
LAKEVIEW CIR	D-32-H, D-33-H
LAKEVIEW CT	D-32-H
LAKEVIEW DR	D-32-H, D-33-H
LAKEVIEW PL	D-32-H
LAMPLIGHTER RD	P-31-H
LARGENT CIR	D-30-H, D-31-H, E-30-H
LARIAT LA	K-36-H, L-36-H
LARK RD	V-34-H
LARRYS LA	J-29-H
LAS PALOMAS LA	E-31-H, E-32-H
LAUREN TAYLOR CT	K-35-H
LEAH RD	V-35-H
LEGENDS BLVD	E-34-H, F-34-H
LESLIE RD	E-34-H, E-35-H
LEXCO ESTATES RD	T-35-H
LIEBRE LA	H-31-H, J-31-H
LILLIAN LA	F-30-H

Street	Atlas Page
LILLIAN PL	F-30-H
LINDSEY LA	K-29-H
LIRIO DEL VALLE	G-33-H
LISA CT	A-30-H
LISKA LA	H-35-H
LISKA RD	H-35-H, H-36-H
LISSA LA	M-25-H
LITTLE BEAR LA	R-31-H
LITTLE DIPPER RD	R-31-H, S-31-H
LITTLE FLETCH RD	U-36-H
LOBELIA LA	E-33-H
LOCKWOOD LA	F-36-H, G-36-H
LOCUST HILL LA	T-33-H
LOCUST HILL RD	T-33-H, T-34-H
LOG CABIN LA	H-36-H
LOIS LA	D-31-H
LOLGASA LA	G-30-H, H-30-H
LOLO RD	R-36-H
LOMA VERDE	J-34-H
LOMA VERDE DR	J-34-H
LONG DR	G-31-H
LONGVIEW DR	J-33-H, K-33-H
LONGVIEW RD	D-33-H
LONNIE THEYE	D-34-H
LORENZO CHURCH RD	F-29-H
LOS ALAMITOS DR	L-29-H
LOS AMIGOS CT	G-29-H
LOS GARCIAS LA	L-24H-H
LOS GARCIAS RD	J-29-H
LOS LOMAS CIR	D-30-H
LOS PECOS LOOP	K-34-H
LOS PECOS TRL	K-34-H
LOS PINOS ALTOS	G-29-H
LOS SUENOS RD	E-33-H, E-34-H
LOS VALLECITOS RD	J-29-H, K-29-H
LOST VALLEY CT	F-31-H
LOST VALLEY LOOP	F-31-H
LOVATO RD	S-35-H, T-35-H
LOWER JUAN TOMAS RD	N-33-H
LUCKIE LA	D-32-H
LUCKY IRISH PL	X-39-H, X-40-H
LYDIA DR	S-32-H

## M

M & M DR	L-24H-H
MAGDALENA DR	M-35-H, M-36-H

# Street Index

Street	Atlas Page
MAGDALENO CT	E-33-H
MAGIC VALLEY DR	D-34-H, E-34-H
MAHON RD	E-36-H
MAJEC CT	F-36-H
MAJESTIC LOOP	G-34-H
MALLARD DR	V-34-H
MALLES DR	T-31-H
MANANA CT	G-29-H
MANANA DR	G-29-H
MANCHESTER LA	G-36-H
MANZANO LOOP	J-33-H
MAPLEWOOD CT	E-36-H, F-36-H
MARCIA CT	A-30-H
MARCIA RD	E-31-H
MARCUS P BYRNE RD	N-35-H, N-36-H
MARIPOSA RD	E-34-H, F-34-H
MARKET ST	H-36-H
MARKS RD	D-33-H
MARS CT	R-31-H, S-31-H
MARTIN RD	H-29-H, H-30-H
MARTINEZ RD	T-36-H
MARY ELLEN CT	D-34-H
MATISSE RD	K-25-H, L-25-H
MATTERHORN DR	J-29-H
MATTERHORN PL	J-29-H
MAXWELL PL	R-36-H
MCAFEE PL	Y-39-H
MCATEE PL	K-28-H
MCCALL CT	J-34-H
MCCALL LA	J-34-H
MCCALL LOOP	J-36-H
MCCALL PL	G-33-H
MCCALL TRL	J-34-H
MCCARTY CT	F-35-H
MCCLURE LA	D-32-H
MCCOMB RD	R-36-H
MCDONALD RD	T-36-H
MCGINNIS RD	P-34-H, P-35-H, Q-35-H, Q-36-H
MCLAUGHLIN LA	E-32-H, E-33-H
MCMASTER LA	K-28-H
MCMILLEN RD	R-33-H, R-34-H
MEADOW DR	F-33-H, F-34-H, G-33-H
MEADOW LA	F-36-H, H-31-H
MEADOW VIEW CT	D-30-H
MEADOW VIEW RD	D-30-H
MEADOWLAND CT	H-34-H, H-35-H
MEADOWLARK LA	D-31-H

Street	Atlas Page
MEADOWLARK RD	S-31-H, S-32-H
MEIKLE RD	T-33-H
MELCOR DE CANONCITO RD	F-29-H, F-30-H
MELISSA LA	H-30-H
MELKUS DR	F-32-H
MEMORY LA	P-31-H, Q-31-H
MERCER LA	G-36-H
MERCY PL	G-31-H
MERLIN LA	D-34-H, E-34-H
METATE DR	B-31-H
MI SOLEJAR CT	S-35-H
MICHELLE CT	U-37-H
MIJITOS LA	N-31-H
MIKES PL	D-33-H
MIKO CT	H-34-H
MILKY WY	S-31-H
MILLER LA	S-35-H, T-35-H
MILLIONAIRE CIR	P-31-H
MIRAVERDE CT	G-32-H
MIRKWOOD RD	G-33-H
MISTY MEADOWS CT	E-34-H
MOCCASIN TRL	A-32-H, B-32-H
MOCKINGBIRD DR	V-34-H, V-35-H
MOCKINGBIRD HILL	S-32-H
MOCKINGBIRD HILL RD	S-31-H, S-32-H
MOGOLLON CT	G-30-H
MONGWU KACHINA CT	A-32-H
MONTANO RANCH RD	V-41-H, V-42-H
MONTE CRISTO DR	G-35-H, G-36-H
MONTE LARGO CT	E-36-H
MONTE LARGO LA	E-36-H, F-36-H
MONTE RD	K-25-H
MONTE VERDE RD	H-33-H, J-33-H
MONTE VISTA LOOP	K-28-H, K-29-H
MONTICELLO DR	K-25-H, L-25-H
MONT-RAEL RD	H-33-H
MOON RANCH RD	T-35-H, U-35-H
MOONLIGHT	P-31-H
MOONLIGHT DR	F-31-H
MOONROCK RIDGE	J-30-H
MOOTS CT	Q-31-H
MORA CT	X-39-H
MORA LA	X-38-H, X-39-H
MORA PL	W-39-H, X-39-H
MORA RD	W-38-H, W-39-H, X-38-H, Y-38-H
MORGAN CT	E-34-H

# Street Index

Street	Atlas Page
MORIARTY RD	U-42-H, V-42-H, W-40-H, W-41-H, W-42-H, X-39-H, X-40-H, Y-38-H, Y-39-H
MORNING VIEW LA	E-36-H, F-36-H
MOSIER LA	S-32-H
MOSS ROSE LA	N-33-H, P-33-H
MOUNTAIN PL	V-35-H
MOUNTAIN VALLEY CT	J-35-H, J-36-H
MOUNTAIN VALLEY LA	J-35-H, J-36-H
MOUNTAIN VALLEY RD	D-36-H, E-36-H, F-36-H, G-36-H, H-36-H, J-36-H
MOUNTAIN VIEW PL	K-28-H
MT VERNON PL	N-31-H
MUDHEAD CT	A-33-H
MUDVILLE RD	L-36-H
MUELLER DR	N-34-H, P-34-H
MULBERRY CT	E-30-H
MULBERRY LOOP	E-30-H
MURRAY HILL RD	T-34-H, T-35-H
MUSTANG MESA TRL	J-32-H

## N

NAMBE CT	C-32-H
NAOMI DR	K-35-H
NARCISCO RD	G-29-H
NATURE BOY RD	Q-31-H
NATURE POINTE DR	H-32-H, J-32-H
NAVARRO RD	L-36-H
NEVAREZ TRL	E-32-H
NEVERMIND FARM LA	H-31-H
NEWSOMS PARK RD	L-24H-H
NEXUS LA	V-34-H
NEZ PERCE RD	R-36-H
NICHOLS CT	R-32-H, S-32-H
NICHOLS RD	S-32-H
NIEVES RD	L-24H-H
NIGHTINGALE LA	R-31-H, S-31-H
NIZHONI CT	C-32-H
NIZHONI LA	T-33-H, T-34-H
NM 165	A-27-H, A-28-H
NM 217	J-36-H, K-36-H, L-36-H, M-36-H, N-36-H, P-36-H, Q-36-H, R-36-H, S-36-H, T-34-H, T-35-H, T-36-H
NM 333	G-32-H, H-30-H, H-31-H, H-32-H, H-33-H, H-34-H, J-29-H, J-30-H, J-34-H, J-35-H, J-36-H, K-26-H,

Street	Atlas Page
	K-27-H, K-28-H, K-29-H, K-36-H, L-24-H, L-24H-H, L-25-H, L-26-H
NM 333 CONN	H-31-H, H-32-H, J-29-H, K-28-H, K-29-H, L-24-H
NM 333 FRONTAGE RD	L-25-H
NM 333 OFRP	K-28-H
NM 337	K-28-H, K-29-H, L-29-H, M-29-H, N-29-H, N-30-H, P-30-H, P-31-H, Q-31-H, R-31-H, R-32-H, S-32-H, S-33-H, S-34-H, T-34-H, U-34-H, U-35-H, V-34-H, V-35-H, W-34-H, W-35-H, X-35-H, X-36-H, Y-36-H, Y-37-H, Y-38-H, Z-38-H
NORTH CT	D-30-H
NORTH HIGHWAY 14	A-33-H, B-32-H, B-33-H, C-31-H, C-32-H, D-30-H, D-31-H, E-30-H, F-29-H, F-30-H, G-29-H, H-29-H, J-29-H, K-29-H
NORTH HIGHWAY 14 OFRP	D-31-H
NORTH HIGHWAY 14 ONRP	D-31-H
NORTH VALLEY RD	T-32-H, T-33-H
NORTH VISTA VALLE DR	H-34-H, H-35-H, J-35-H
NORTH ZAMORA RD	G-31-H, G-32-H, H-29-H, H-30-H, H-31-H, J-29-H

## O

OAK FLAT RD	Q-32-H, Q-33-H, Q-34-H, R-32-H, R-33-H, R-34-H
OAK PL	E-30-H, E-31-H
OAK TREE LA	H-29-H
OAKHILL DR	D-32-H, D-33-H
OAKMONT RIDGE RD	E-32-H, E-33-H
OCEANVIEW DR	F-36-H
OJO GRANDE DR	H-28-H, H-29-H
OJO GRANDE TRL	H-28-H
OLD CREST RD	D-30-H
OLD RD	L-25-H
OLIVAS PL	L-34-H, M-34-H
OLIVE RD	D-33-H
OLIVER CT	F-36-H
OLYMPIO LA	E-30-H, F-30-H
OPEN MEADOW CT	T-33-H
OPEN MEADOW DR	S-33-H, T-33-H
ORIOLE RD	V-34-H
ORION LA	S-31-H
OSO DE PAZ	H-32-H

# Street Index

Street	Atlas Page
OSO DR	H-32-H
OWL RD	V-34-H

## P

PAA-KO CT	C-32-H
PAA-KO DR	A-32-H, A-33-H, B-32-H, C-32-H
PAA-KO GOLF DR	A-33-H
PADILLA CT	F-31-H
PAIGE CT	G-33-H
PALEO TRL	D-33-H
PAMELA PL	H-35-H
PARGIN RD	R-33-H
PARKVIEW RD	D-32-H
PASEO CIRCULO	L-24H-H
PASEO DE CHILILI	X-36-H, Y-36-H
PASEO DE PAZ	H-32-H
PASEO ORIENTE	H-32-H
PAT GARRETT RD	W-38-H
PATRICIO GARCIA RD	J-29-H
PAUL RD	J-29-H
PAULS PATH	H-29-H
PAZ RD	L-25-H
PEACOCK LA	R-31-H, S-31-H
PEACOCK NORTH LA	R-31-H
PEARL GUEST CT	J-36-H
PEARL LA	E-30-H
PENASCO RD	K-25-H
PENNY LA	J-28-H, J-29-H
PEPPER CT	S-35-H, S-36-H
PEREA LA	D-31-H
PEREZ LA	L-25-H
PETUNIA CT	E-34-H
PHEASANT DR	V-34-H
PHINNEAS RD	U-34-H
PIEDRA RD	K-25-H
PINABETE RD	X-35-H
PINE CREST RD	J-28-H
PINE CT	S-33-H
PINE FLAT	P-31-H
PINE HAVEN RD	V-36-H
PINE LOOP	E-30-H
PINE PL	E-30-H, E-31-H
PINE RIDGE RD	D-31-H, E-31-H, J-29-H
PINE TOP CT	P-33-H

Street	Atlas Page
PINE TREE CT	G-30-H
PINE VIEW PL	K-28-H
PINE VIEW RD	J-28-H, K-28-H
PINKERTON CT	W-38-H
PINO ALTO LA	N-35-H
PINO CANYON PL NE	E-24-H
PINO RIDGE PL NE	E-24-H
PINON AV	D-30-H, E-30-H
PINON CIR	D-33-H
PINON COVE RD	D-30-H, E-30-H
PINON DR	D-30-H
PINON HEIGHTS RD	D-33-H, D-34-H
PINON PL	D-33-H
PINON POINT	H-32-H
PINON RIDGE RD	H-34-H, H-35-H
PINON TRL	E-31-H, F-31-H
PINON WY	E-35-H
PINOS ALTAS CT	K-34-H
PLANT RD	T-36-H, U-36-H
POHL LA	J-35-H, W-35-H
POHL RD	X-41-H, Y-38-H, Y-39-H, Y-40-H, Y-41-H, Z-38-H, Z-39-H, Z-40-H
POINT CT	H-36-H
PONDER PINE RD	P-31-H
PONDEROSA DR	D-30-H, E-30-H
PONDEROSA PARK RD	D-31-H
POST OFFICE LA	D-31-H
PRAIRIE ROSE LA	E-34-H, E-35-H
PREMIER CT	E-34-H
PRESTIGE DR	F-34-H, G-34-H
PRIMERA AGUA RD	J-29-H, K-29-H
PRIVATE RD	F-36-H
PUAA RD	S-36-H
PUBLIC SCHOOL RD	K-28-H
PUESTA DEL SOL	E-29-H, E-30-H
PUNCH CT	G-35-H
PUNTILLA DR	H-32-H
PUNTO ALTO CT	G-29-H

## Q

QUAIL HOLLOW CT	R-34-H, R-35-H
QUAIL HOLLOW DR	R-34-H, R-35-H
QUAIL HOLLOW RD	R-34-H, S-34-H
QUAIL HUN CT	G-33-H
QUAIL RUN RD	G-33-H
QUAKING ASPEN PL NE	E-24-H



# Street Index

## Street

## Atlas Page

### R

RABBIT RD	S-31-H
RACHEL PL	D-32-H
RAEL CUTOFF	E-34-H, F-34-H
RAEL RD	E-34-H, F-34-H
RAIN DANCE RD	A-32-H, A-33-H
RAMA CT	J-35-H
RAMBLEWOOD BLVD	P-31-H, Q-31-H
RAMON GARCIA LA	D-31-H
RAMPART RD	P-30-H
RANCH CT	D-30-H
RANCH RD	D-30-H, E-30-H
RANCHO VERDE RD	K-34-H
RANCHOS BONITOS BLVD	X-35-H, X-36-H, Y-36-H
RANIER CT	J-29-H
RAPTOR RD	R-32-H
RASCHEL CT	T-33-H, U-34-H
RATTLESNAKE RIDGE	G-32-H
RAVEN RD	R-31-H, R-32-H, S-31-H
RAYO DEL SOL	E-30-H
RED FOX CT	H-32-H
RED HAWK RD	J-29-H, J-30-H
RELOAD RD	T-34-H, T-35-H
RETZER WY	E-30-H
REUBENS RD	E-33-H
REVELATION PL	F-36-H
RICEGRASS PL NE	E-24-H
RICHARD RD	R-36-H, S-36-H
RICHLAND CT	G-33-H
RICHLAND DR	G-33-H
RICHY PL	H-33-H
RICKROCK LA	G-31-H, H-31-H
RIDDLE LA	L-25-H
RIDDLE RD	K-25-H, L-25-H
RIDER RD	D-32-H, E-32-H, F-32-H
RIDGE DR	E-30-H
RIDGEBACK TRL	J-35-H
RINCON LOOP RD	H-30-H
RIO RD	L-25-H
RIVERA DE SANDIA	G-29-H
ROADRUNNER RD	V-34-H
ROANE HILL CT	E-35-H
ROBERTS RD	D-32-H, E-32-H
ROBIN CIR	G-30-H
ROBIN RD	S-31-H, S-32-H

## Street

## Atlas Page

ROBINHOOD RD	R-31-H
ROCK RIDGE RD	J-29-H
ROHRER PL	U-35-H
ROSE LA	S-35-H, T-35-H
ROSE RD	K-29-H
ROSELIA RD	G-29-H
ROSSITERS BLVD	D-30-H, E-30-H
RUDYS GROVE LA	F-33-H
RUDYS LA	D-32-H, E-31-H, E-32-H
RUE DU SOLEIL	D-34-H
RUSHMORE DR	J-29-H
RUSTY LA	H-36-H, J-36-H
RUSTY MOUNTAIN DR	L-25-H, M-25-H
RUTLEDGE RD	D-30-H

### S

SABRA RANCH PL	E-36-H
SACO POCO	R-34-H
SADDLE HORN CT	K-36-H, L-36-H
SADDLE MOUNTAIN RD	M-24H-H
SADDLE SPUR TRL	K-34-H, K-35-H, L-35-H, L-36-H
SADDLE UP CT	L-35-H
SAGE CT	G-36-H
SALAZAR RD	P-35-H, P-36-H
SALIDA DEL SOL	E-30-H
SAN ANTONIO DR	H-28-H, H-29-H
SAN ISIDRO	Y-38-H
SAN ISIDRO RD	V-33-H, V-34-H, W-34-H
SAN PEDRO VIEW	J-33-H
SANCHEZ RD	Y-35-H
SANCTUARY RD	R-34-H
SANDIA CREST RD	A-25-H, A-26-H, A-27-H, B-27-H, B-28-H, C-28-H, C-29-H, D-29-H, D-30-H, D-31-H
SANDIA HAVEN DR	E-30-H
SANDIA HAVEN PL	E-30-H
SANDIA HAVEN RD	E-30-H
SANDIA HEIGHTS DR	B-24-H
SANDIA MOUNTAIN RANCH CT	K-35-H
SANDIA MOUNTAIN RANCH DR	K-35-H, K-36-H
SANDIA PARK LA	D-30-H
SANDIA SPRINGS LA	H-29-H
SANDIA TRL	D-30-H
SANDIA VIEW CT	G-32-H
SANDOVAL RD	K-29-H
SANGRE DE CRISTO CIR	G-30-H

# Street Index

Street	Atlas Page
SANGRE DE CRISTO CT	G-30-H
SANGRE DE CRISTO DR	G-29-H, G-30-H
SANTA CRISTINA	F-35-H
SANTO NINO TRAIL	N-33-H
SANTOS LA	G-33-H
SATELLITE CT	S-31-H
SATURN CT	S-31-H
SCHULTZ RD	K-34-H
SCOTT CT	S-34-H
SCOTT RD	J-36-H
SCOTTS LA	G-34-H
SEAN DR	S-32-H
SEAN RD	S-31-H, S-32-H
SECLUSION CT	E-34-H
SECRET PINES CT	S-34-H
SEDILLO CANYON RD	J-33-H, J-34-H
SEDILLO HILL PL	H-34-H
SEDILLO HILL RD	G-32-H, G-33-H, H-33-H, H-34-H
SEDILLO LOOP	J-33-H
SEDILLO RD	G-32-H, H-32-H, H-33-H, H-34-H, J-34-H, J-35-H, J-36-H, K-36-H
SEEBACK CT	D-32-H
SENADOR CT	G-32-H
SENDA LOS ARBOLES	K-28-H
SENIC DR	M-24H-H, M-25-H
SENSENEY RD	F-29-H
SHADE TREE LA	H-30-H
SHADY OAK CIR	H-30-H
SHARD CT	A-32-H
SHARP CT	D-33-H
SHARP RD	D-33-H
SHASTA CT	J-29-H
SHELU CT	A-32-H
SHIBA LA	G-33-H
SHIPROCK RD	A-32-H
SIEMPRE VERDE DR	K-25-H, L-25-H
SIERRA BLANCA RD	G-30-H
SIERRA FARMS RD	V-34-H, V-35-H
SIERRA ROSE LA	V-35-H
SIERRA VISTA DR	G-30-H
SILVER HILLS LA	L-24-H
SILVER HILLS RD	L-24-H
SIMMONS WY	E-30-H
SIMMS PARK RD	D-24-H, E-24-H
SIMMS PARK RD NE	E-24-H
SKY LIMIT RD	Q-31-H

Street	Atlas Page
SKYLAND BLVD	R-31-H, S-31-H, T-31-H, U-31-H, U-32-H
SKYLINE DR	D-30-H
SKYVIEW DR	D-33-H
SNAFFEL PL	J-34-H
SNAKEDANCE CT NE	E-24-H
SNOW PL	K-28-H
SNOWCAP CT	H-29-H
SNOWLINE NORTE	E-29-H
SNOWLINE RD	E-29-H, F-29-H, F-30-H
SOARING HAWK CT	J-32-H
SOL CORD PATH	H-35-H, H-36-H
SOLAR LA	D-32-H
SOMBRE DEL NORTE PL	R-36-H
SONATA CT	G-29-H
SONGBIRD PL	F-36-H
SOUTH MOUNTAIN CT	H-34-H
SOUTH VISTA VALLE DR	J-35-H
SOUTH ZAMORA RD	H-30-H, J-29-H, J-30-H
SPARROW LA	S-32-H
SPEIS RD	R-31-H
SPRING CT	E-36-H, F-36-H
SPRINGSONG LA	N-31-H
SQUASH BLOSSOM CT	A-32-H
STAGECOACH JUNCTION PL	D-32-H
STAGECOACH JUNCTION RD	D-32-H
STARLING DR	V-34-H
STEEPLECHASE CT	J-34-H
STEEPLECHASE DR	J-34-H, J-35-H
STEVENWALD	P-31-H
STEWART PL	F-33-H, F-34-H
STONEBROOK CT	H-35-H
STONEBROOK LA	H-35-H
STORYTELLER CT	A-32-H, A-33-H
STRATTON LA	S-35-H, T-35-H
STRAUGHAN CT	E-36-H, F-36-H
STRAUGHAN RD	E-36-H
SUE CT	S-34-H
SUE VALLEY CT	H-32-H
SUMMIT CT	G-33-H
SUMPTION RD	E-35-H, F-35-H
SUNDANCE KID RD	U-37-H, U-38-H, V-37-H, V-38-H, W-38-H
SUNFLOWER DR	T-33-H
SUNFLOWER TRL	F-31-H, F-32-H
SUNRISE VIEW CT	H-35-H
SUNSET CANYON RD	G-32-H

# Street Index

Street	Atlas Page
SUNSET PL	H-33-H
SUNSET VIEW DR	H-34-H
SUR MONTE CIR	R-36-H, S-36-H
SUSAN PL	G-30-H
SWALLOW RD	V-34-H
SWEENHART DR	J-34-H
SWEET ADELINE RD	S-35-H
SWEET RETREAT LA	S-33-H, S-34-H
SYCAMORE DR	E-30-H, E-31-H
SYLVAN DELL AV	R-32-H

## T

TABLAZON CT	H-32-H
TABLAZON LA	H-32-H
TABLAZON RD	H-31-H, H-32-H
TABLAZON VALLEY DR	H-32-H
TACO TRL	M-35-H
TAFT RD	F-34-H, F-35-H
TALL PINONS	T-33-H
TANNER CT	E-34-H
TATIANNA WY	L-26-H
TAYLOR PL	H-33-H
TEBBETTS RD	T-36-H
TECOLOTE CT	A-33-H
TECOLOTE RD	H-31-H, H-32-H
TEJANO CANYON RD	D-29-H, D-30-H
TEJON DR	H-31-H, H-32-H
TENA TRL	H-31-H
TEODORITA RD	D-32-H, E-32-H
TEWA CT	B-32-H
TEYPANA CT	K-34-H
TEYPANA DR	K-34-H
THOMAS RD	K-36-H
THOMPSON RD	G-29-H
THUNDER HAWK RIDGE	J-32-H
THUNDERBIRD LA	P-31-H
TIERRA ALEGRE CT	L-35-H
TIERRA ALEGRE LA	L-35-H, L-36-H
TIERRA DE DIOS	T-33-H
TIERRA VISTA TRL	G-30-H
TIGER RD	H-36-H
TIGUA CT	A-32-H
TIGUA DR	A-32-H, B-32-H
TIJERAS AV	K-28-H
TINA RD	R-36-H, S-36-H
TOBIAS RD	W-34-H, W-35-H

Street	Atlas Page
TOBY LA	E-30-H, E-31-H
TOBY RD	D-31-H
TOCCO RD	E-32-H
TOLBERT LA	F-35-H
TOM HORN CT	V-38-H
TOMCAT CIR	H-32-H
TORIES PINE RD	F-35-H
TORRES TRL	J-28-H, J-29-H
TORTOLITA RD	M-35-H
TORTUGA LA	H-31-H
TOWHEE TRL	L-35-H
TRADE CT	H-36-H
TRAMWAY RD	B-24-H
TRES PISTOLAS TRL	K-25-H
TRIAD LOOP	K-24H-H, L-24H-H
TRIBAL RD 12	X-26-H, X-27-H, X-29-H, Y-27-H, Y-28-H, Y-29-H
TRIBAL RD 201	V-24-H, W-24-H, W-25-H, X-25-H, X-26-H
TRIBAL RD 202	U-25-H, V-24-H, V-25-H, W-24-H
TRIBAL RD 206	V-30-H, V-31-H, V-32-H, W-29-H, W-30-H, W-32-H, W-33-H, X-29-H, X-33-H
TRIBAL RD 207	W-31-H, W-32-H, W-33-H, X-29-H, X-30-H, X-31-H, X-32-H, X-33-H
TRIBAL RD 210	X-33-H, Y-32-H, Y-33-H, Z-30-H, Z-31-H, Z-32-H
TRINITY HILL CT	H-35-H
TROMBLEY RD	H-31-H, H-32-H
TROXEL LA	H-35-H
TROYA CT	G-35-H
TRUJILLO LA	F-33-H
TRUJILLO WY	H-29-H, H-30-H
TUMBLEWEED RD	E-35-H, F-35-H
TURKEY TRACKS DR	P-34-H
TURQUOISE TRL	J-28-H, K-28-H
TWIN ARROW DR	B-32-H
TWIN PEAKS RD	L-24-H, M-24-H
TWIN TREE CT	G-30-H
TWISTED PINE RD	V-34-H
TYREE CT	T-33-H

## U

ULIBARRI CT	L-24-H
ULTIMATE CT	G-36-H

# Street Index

Street	Atlas Page
UNGER RD	G-29-H
UPPER JUAN TOMAS RD	M-35-H, M-36-H, N-32-H, N-33-H, N-34-H, N-35-H

## V

VALLE CHAPARRAL	F-30-H, F-31-H
VALLE ESCONDIDO RD	E-33-H
VALLE HERMOSA RD	E-32-H, E-33-H
VALLE LINDO RD	P-31-H
VALLECITOS LOOP	F-34-H
VALLECITOS RD	E-34-H, F-34-H, G-34-H, H-33-H, H-34-H
VALLEY RANCH RD	N-24H-H
VALLEY RD	K-36-H
VALLEY RIDGE CT	G-34-H
VANGUARD WY	S-31-H
VASSILIA RD	K-35-H, L-35-H
VAYA EN PAZ	E-34-H, F-34-H
VEGA RD	E-33-H, F-33-H
VELMA DR	S-32-H
VELVET DR	T-36-H, U-37-H
VENADO RD	H-32-H
VENTURA LA	F-36-H
VENUS CT	R-31-H
VERA CRUZ AV	G-30-H
VERGA DR	U-33-H
VIA ANGELINA RD	Q-31-H
VIA POCO RD	J-30-H
VIA SEDILLO CT	J-34-H
VIA SEDILLO RD	H-34-H, J-34-H, K-34-H
VICENTE LA	H-30-H
VICKIE CT	D-34-H
VIEW DR	D-30-H
VILLA DEL MONTE LOOP	P-35-H
VILLACITOS DR	J-29-H
VILLACITOS PL	J-30-H
VILLACITOS RD	J-29-H, J-30-H
VINCA PL	J-33-H
VINTAGE CT	D-32-H, E-32-H
VISTAALTA DR	J-34-H
VISTA BONITA DR	A-30-H
VISTA DEL CIELO	H-29-H
VISTA DEL CIELO PL	H-29-H
VISTA DEL MONTE	R-35-H
VISTA DEL SOL	R-35-H
VISTA ENCANTADA	E-29-H

Street	Atlas Page
VISTA GRANDE DR	H-28-H, H-29-H
VISTA SANDIA DR	E-35-H, F-35-H
VISTA VALLE CT	J-35-H
VUeltacita RD	H-31-H

## W

WATERFALL DR	H-29-H, J-29-H
WEITZEL RD	L-34-H, M-34-H
WESTERN SADDLE CT	K-35-H
WESTERN SADDLE DR	K-35-H
WESTERN TRAIL CT	K-35-H
WESTERN TRAIL DR	K-35-H, K-36-H
WESTVIEW PL	D-32-H, D-33-H
WESTWIND RANCH RD	J-33-H
WHIPPOORWILL LA	R-31-H
WHISPERING ELMS RD	G-36-H
WHISPERING MEADOWS CT	P-33-H
WHISPERING PINES LA	P-33-H
WHISPERING PINES RD	N-33-H, P-33-H
WHISTLER RD	Q-31-H
WHITE STALLION CT	G-36-H
WHITEBIRD RD	R-36-H
WHITNEY CT	J-29-H
WHITTIER PL	L-25-H
WHITTIER ST	L-25-H
WILD HORSE RUN	F-32-H
WILD IRIS WY	L-29-H
WILD TURKEY CT	R-31-H
WILDCAT CT	H-32-H
WILDER VIEW RD	E-33-H
WILDERLAND RD	H-33-H
WILDFLOWER LA	D-31-H
WILD LIFE CT	H-36-H
WILDLIFE TRL	H-36-H
WILDWOOD WY	S-32-H, S-33-H
WILLIAM BONNEY RD	V-38-H
WILLIS CT	F-29-H
WILSON LA	J-29-H
WILSON RD	V-34-H
WINDSONG RD	L-36-H
WINN LA	F-32-H
WINTER DAWN RD	K-28-H
WOLF LA	E-35-H, F-35-H
WOODBRIAR LA	G-30-H
WOODLAND CT	H-33-H, P-33-H
WOODLAND DR	H-32-H, H-33-H

# Street Index

Street	Atlas Page
WOODLANDS DR	H-34-H, H-35-H
WOODPECKER CIR	S-32-H
WOOLY WY	T-36-H
WORNER PL	J-33-H
WRANGLER RD	F-36-H
WRIGHT DR	H-33-H
WYLIE LA	E-36-H, F-36-H

## Y

YEAROUT RD	K-29-H, K-30-H
YOUNG RD	N-34-H
YSIDRO GARCIA RD	L-24H-H
YUCCA FLATS RD	T-34-H

## Z

ZAMORA HEIGHTS RD	J-29-H
ZANE DR	D-34-H, D-35-H
ZIA CT	A-32-H
ZOPILOTE RD	H-32-H

Street Atlas Page