


A-1

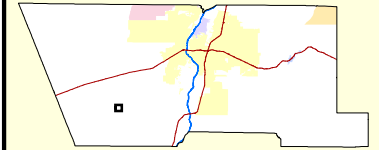
A-1

A-1



A-1

A-1



LEGAL DESCRIPTION

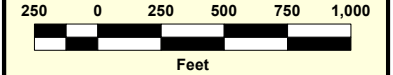
T9N

R1W

SEC 36

UNIFORM PROPERTY CODE

2-001-049



Map amended through Fall 2023



PLANNING & DEVELOPMENT SERVICES  
GIS TECHNOLOGY SECTION

This information is for reference only.  
Bernalillo County assumes no liability for errors  
associated with the use of these data. Users are  
solely responsible for confirming data accuracy  
when necessary. Source data from  
Bernalillo County and the City of Albuquerque.  
For current information visit  
[https://www.bemco.gov/planning/  
download-zone-atlas-.aspx](https://www.bemco.gov/planning/download-zone-atlas-.aspx)

**T-1W-H**