


LEGAL DESCRIPTION


T9N  
R2W  
SEC 19

UNIFORM PROPERTY CODE

2-012-051




250 0 250 500 750 1,000



Feet

Map amended through Fall 2023



BERN  
CO | Bernalillo  
County

PLANNING & DEVELOPMENT SERVICES  
GIS TECHNOLOGY SECTION

This information is for reference only.  
Bernalillo County assumes no liability for errors  
associated with the use of these data. Users are  
solely responsible for confirming data accuracy  
when necessary. Source data from  
Bernalillo County and the City of Albuquerque.  
For current information visit  
[https://www.bemco.gov/planning/  
download-zone-atlas-.aspx](https://www.bemco.gov/planning/download-zone-atlas-.aspx)

R-12W-A